

# MORGAN AND MORECAMBE OFFSHORE WIND FARMS: TRANSMISSION ASSETS

Land Plan - Onshore

September 2024  
Rev: F01 Issue

MOR001-FLO-CON-ENV-PLN-0033  
MRCNS-J3303-DMC-10001

PINS Reference: EN020028  
APFP Regulations: 5(2)(i)  
Document reference: B10

<b>Document status</b>					
<b>Version</b>	<b>Purpose of document</b>	<b>Approved by</b>	<b>Date</b>	<b>Approved by</b>	<b>Date</b>
F01	For issue	AS	September 2024	IM	September 2024

---

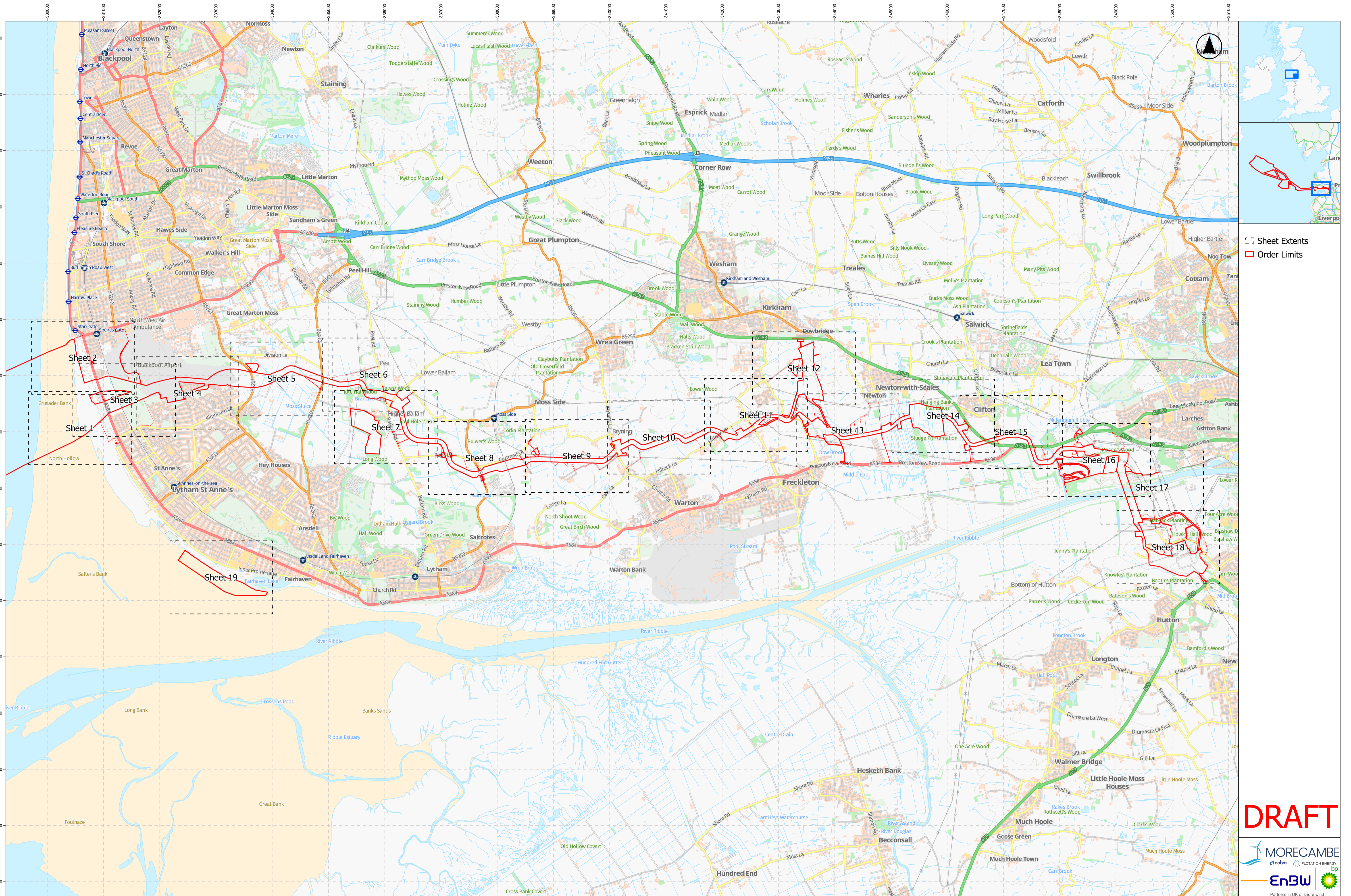
**Prepared by:**

**Dalcour Maclaren**

**Prepared for:**

**Morgan Offshore Wind Project Limited,  
Morecambe Offshore Windfarm Ltd**

---



Sheet Extents  
 Order Limits

**Project Name:**  
 MORGAN AND MORECAMBE OFFSHORE WIND FARMS:  
 TRANSMISSION ASSETS

**Drawing Title:**  
 LAND PLAN - ONSHORE  
 APPF REGULATION: S(2)(I)  
 DOCUMENT REFERENCE: B10  
 INDEX SHEET

0 0.25 0.5 0.75 1 Miles  
 0 0.5 1 Kilometres  
 Scale@A1:1:30,000

**Geodetic Information:**  
 Datum: OSGB 1936  
 Projection: British National Grid

**Data Sources:** BP, Ordnance Survey  
 Based Upon The Ordnance Survey Map With The Sanction Of The  
 Controller Of HM Stationery Office. Crown Copyright Reserved. © OS  
 Licence No. 100042124

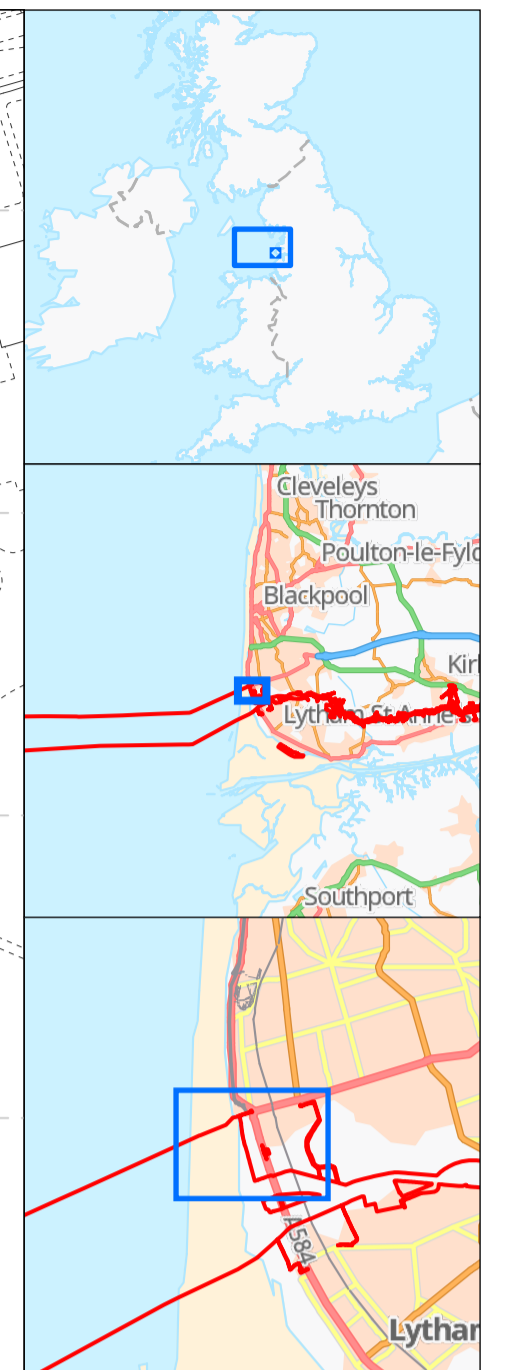
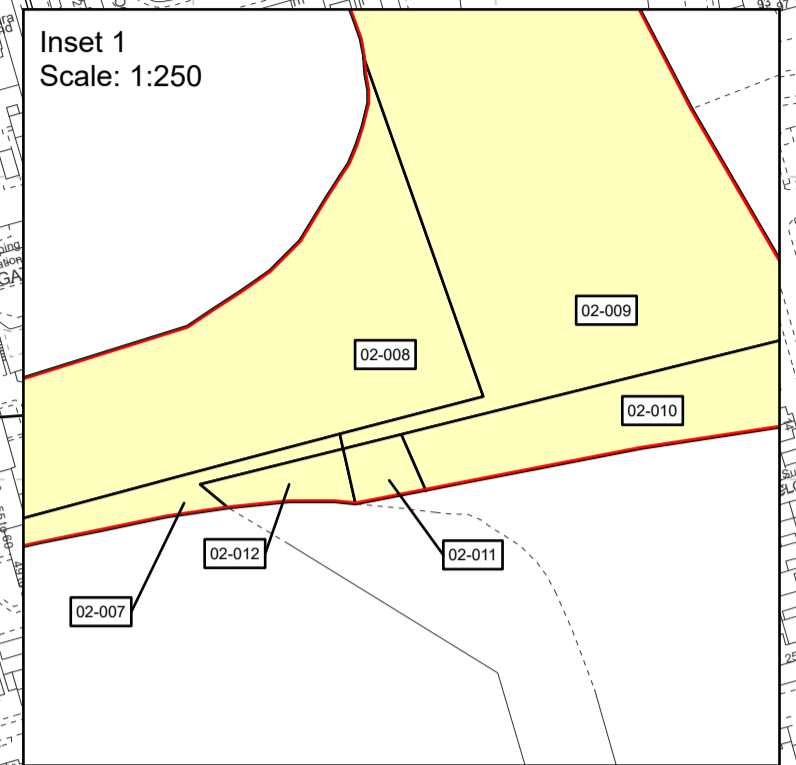
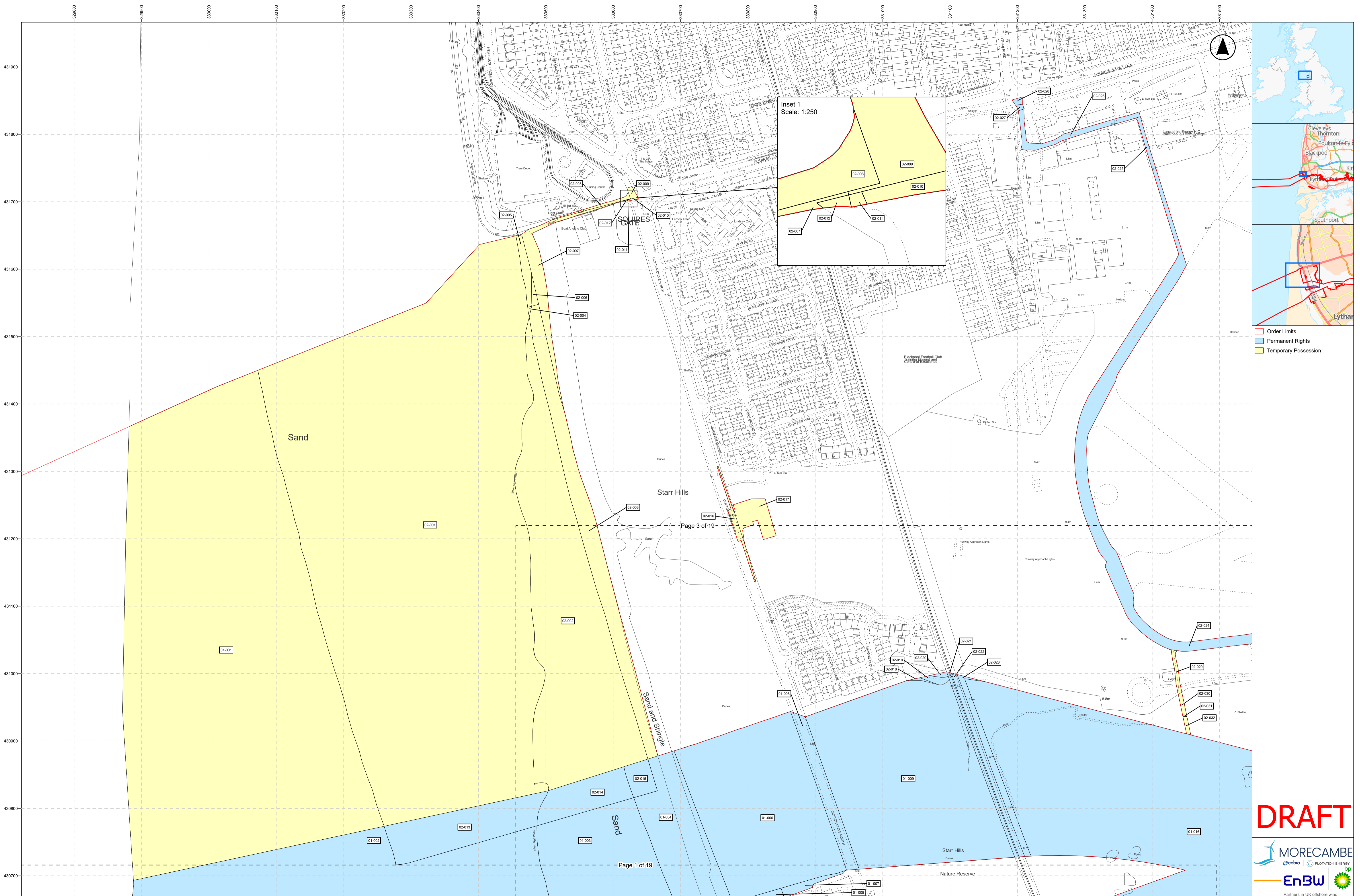
**Service Layer Credits:** GB Cartographic Local Names:  
 Contains OS data © Crown Copyright and database right  
 2023  
 Contains data from OS Zoomstack

VER	DATE	DETAILS	AUTH	CHK	APPRV
00	25.09.2024	Initial Issue	DM	XX	XX

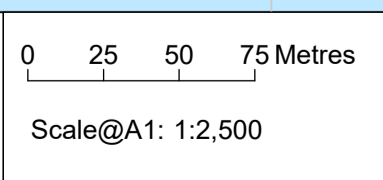
**Drawing Number:**  
 DM\_22003214\_LP\_1.0

DRAFT





Order Limits  
 Permanent Rights  
 Temporary Possession



**Geodetic Information:**  
 Datum: OSGB 1936  
 Projection: British National Grid

**Data Sources:** BP, Ordnance Survey  
 Based Upon The Ordnance Survey Map With The Sanction Of The Controller Of HM Stationery Office. Crown Copyright Reserved. © OS Licence No. 100042124

**Service Layer Credits:** GB Cartographic Local Names: Contains OS data © Crown Copyright and database right 2023. Contains data from OS Zoomstack

VER	DATE	DETAILS	AUTH	CHK	APPRV
00	26.09.2024	Initial Issue	DM	XX	XX

**Project Name:**  
 MORGAN AND MORECAMBE OFFSHORE WIND FARMS:  
 TRANSMISSION ASSETS

**Drawing Title:**  
 LAND PLAN - ONSHORE  
 APEP REGULATION: 5(2)(1)  
 DOCUMENT REFERENCE: B10  
 PAGE: 2 OF 19

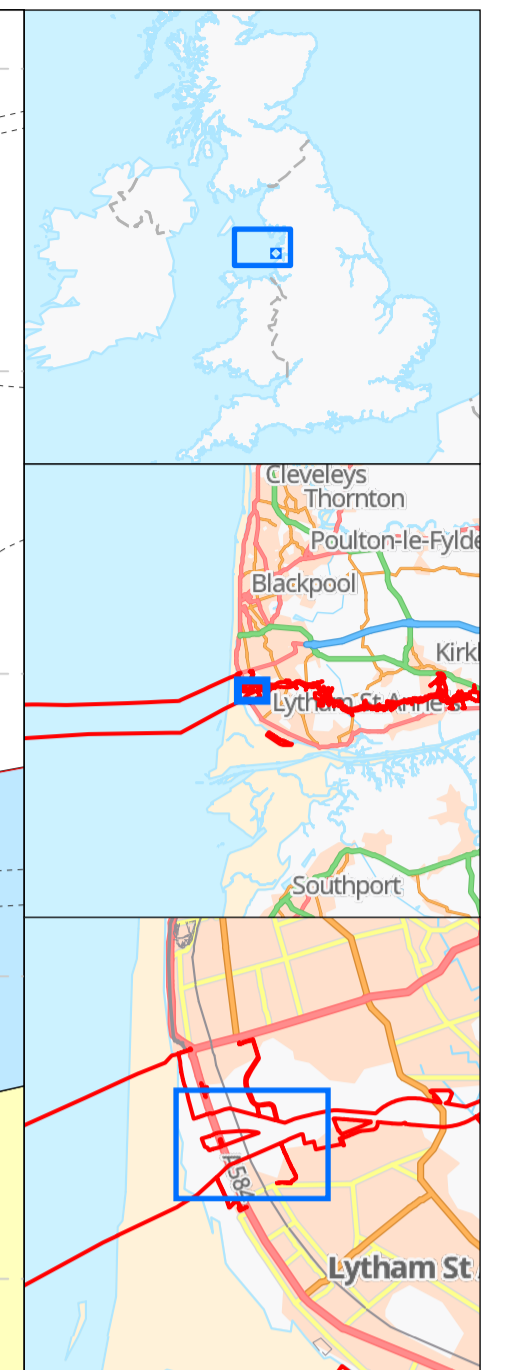
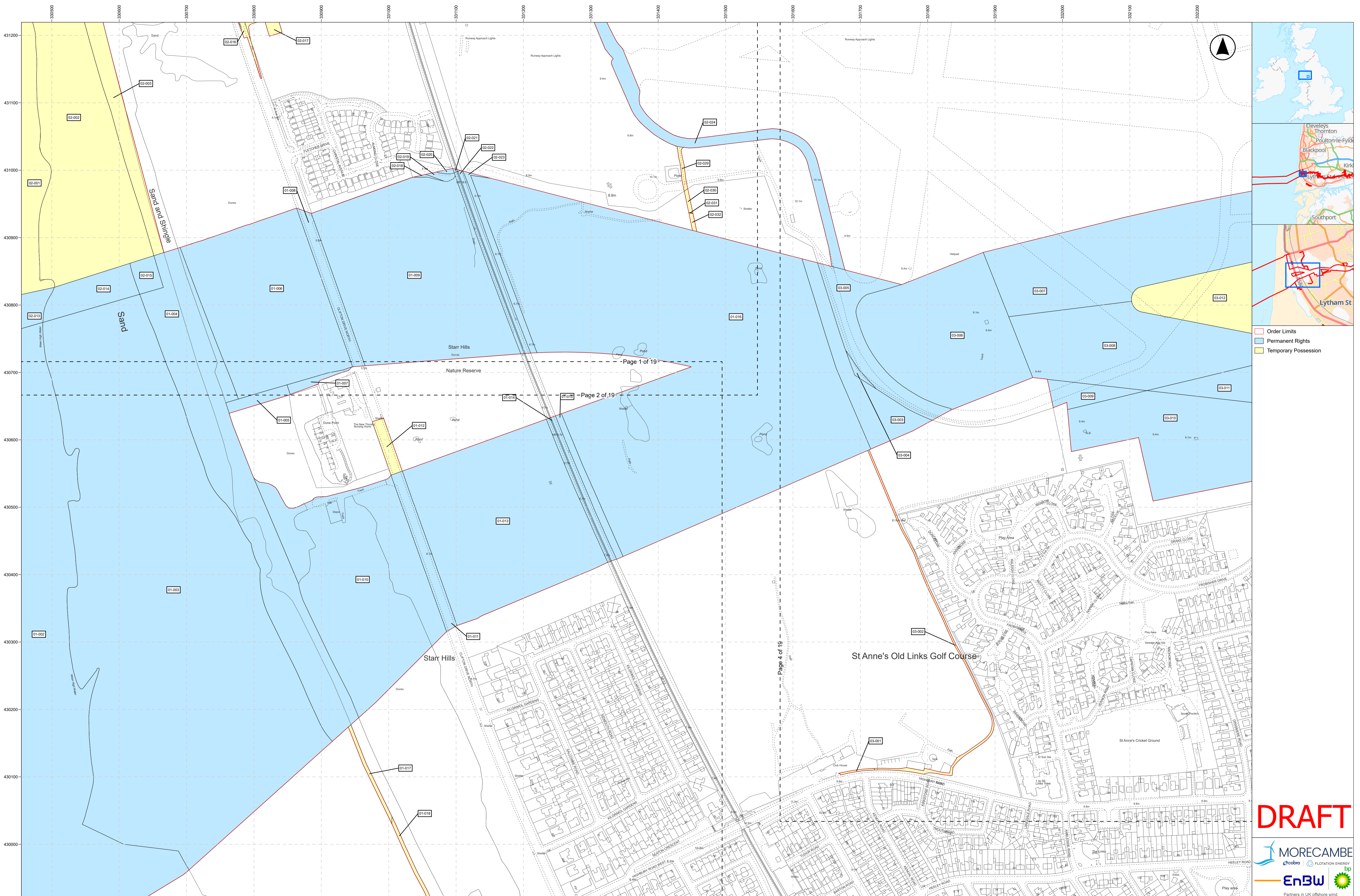
Page 1 of 19

Page 3 of 19

**DRAFT**



**Drawing Number:**  
 DM\_22003214\_LP\_1.2



- Order Limits
- Permanent Rights
- Temporary Possession

**Project Name:**  
MORGAN AND MORECAMBE OFFSHORE WIND FARMS:  
TRANSMISSION ASSETS

**Drawing Title:**  
LAND PLAN - ONSHORE  
APFP REGULATION: 5(2)(1)  
DOCUMENT REFERENCE: B10  
PAGE: 3 OF 19

0 25 50 75 Metres  
Scale@A1: 1:2,500

**Geodetic Information:**  
Datum: OSGB 1936  
Projection: British National Grid

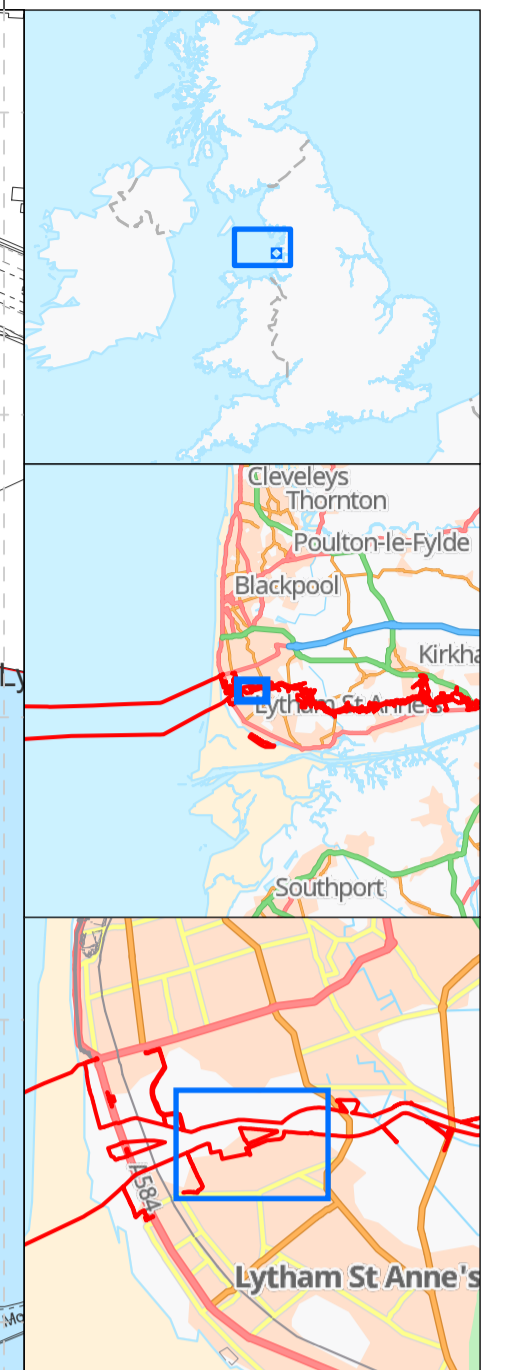
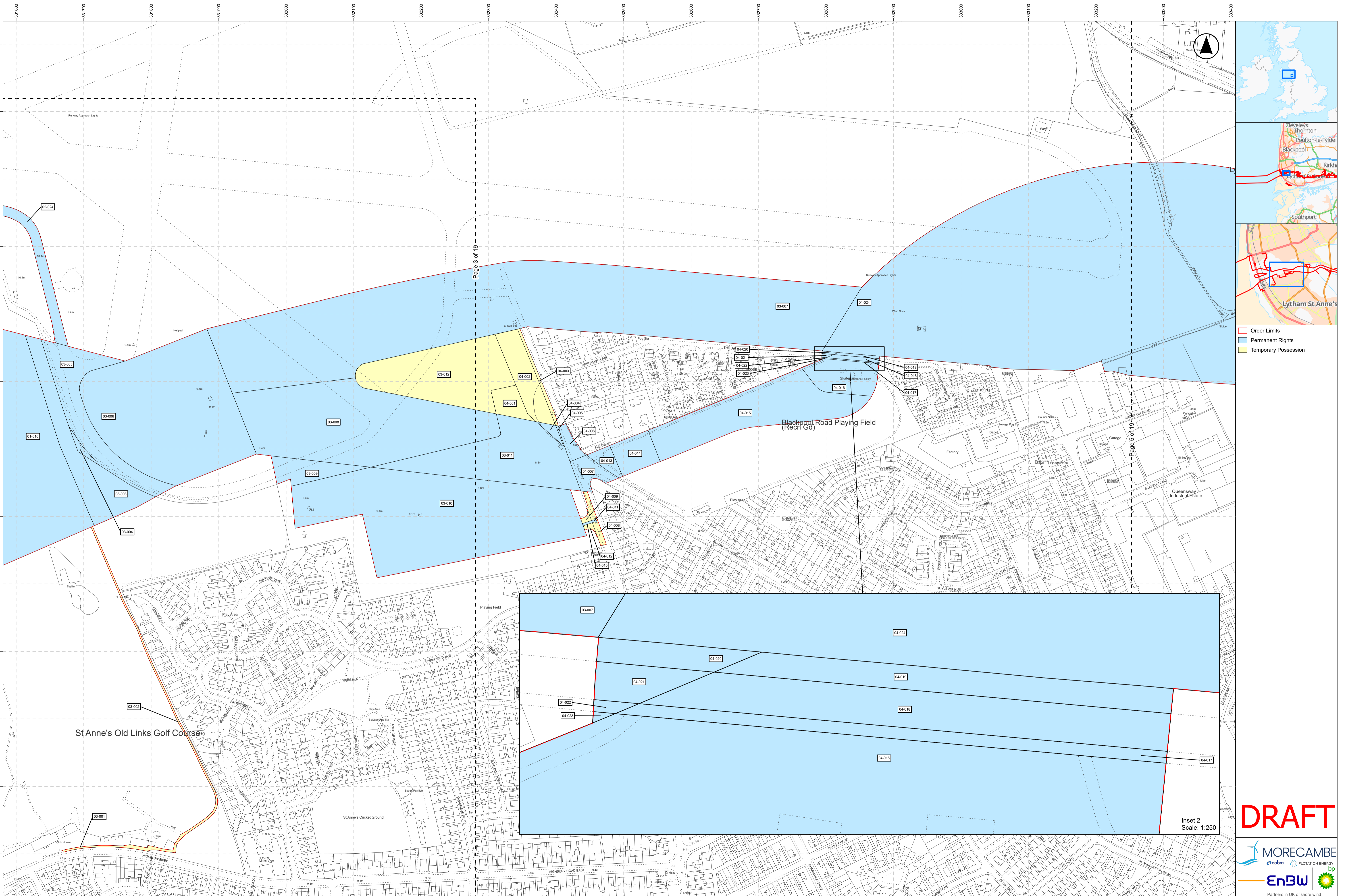
**Data Sources:**BP, Ordnance Survey  
Based Upon The Ordnance Survey Map With The Sanction Of The  
Controller Of HM Stationery Office. Crown Copyright Reserved. © OS  
Licence No. 100042124

**Service Layer Credits:** GB Cartographic Local Names:  
Contains OS data © Crown Copyright and database right  
2023  
Contains data from OS Zoomstack

VER	DATE	DETAILS	AUTH	CHK	APPRV
00	26.09.2024	Initial Issue	DM	XX	XX

**Drawing Number:**  
DM\_22003214\_LP\_1.3

DRAFT



Order Limits  
 Permanent Rights  
 Temporary Possession

**DRAFT**



**Project Name:**  
 MORGAN AND MORECAMBE OFFSHORE WIND FARMS:  
 TRANSMISSION ASSETS

**Drawing Title:**  
 LAND PLAN - ONSHORE  
 APPF REGULATION: 5(2)(I)  
 DOCUMENT REFERENCE: B10  
 PAGE: 4 OF 19

0 25 50 75 Metres  
 Scale@A1: 1:2,500

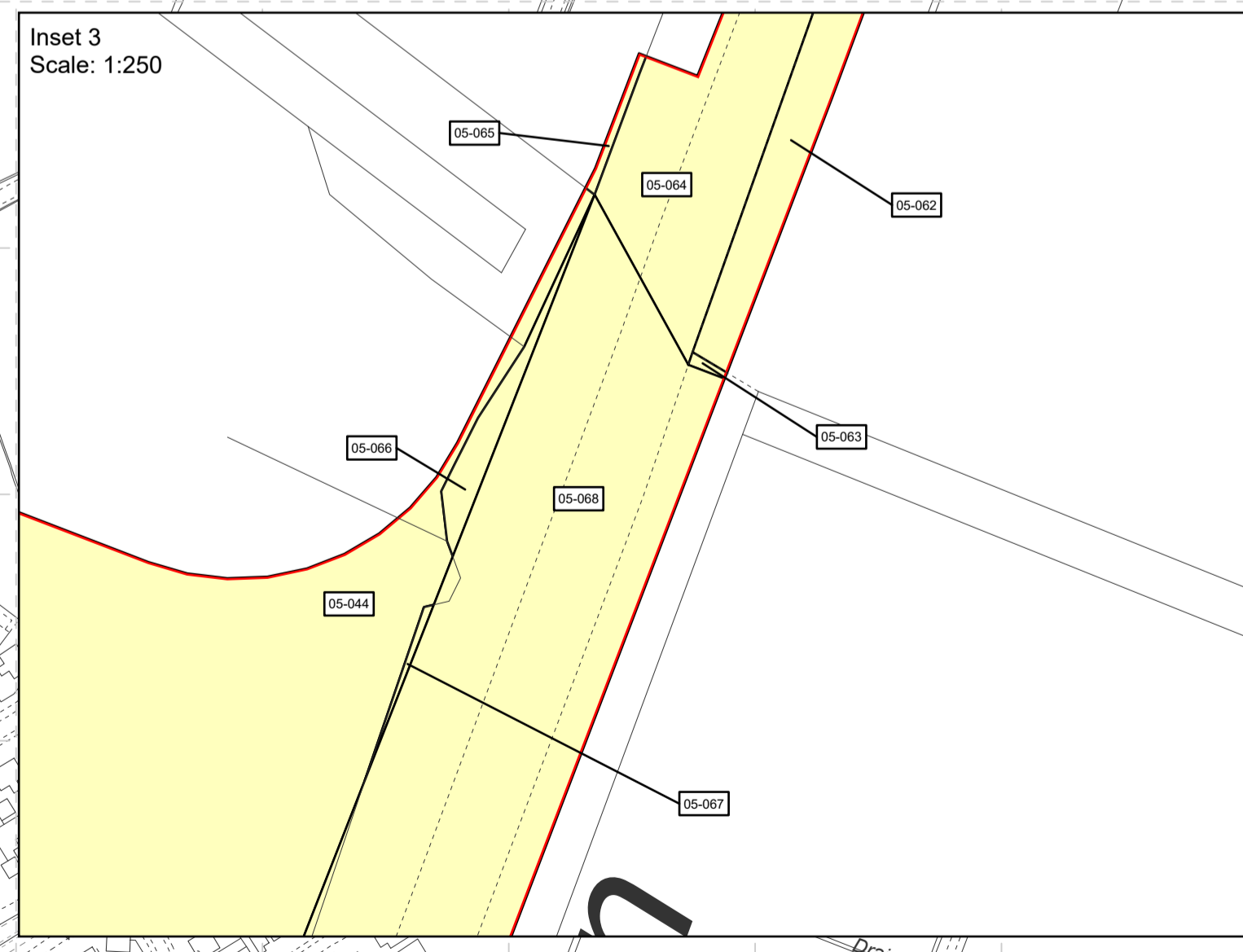
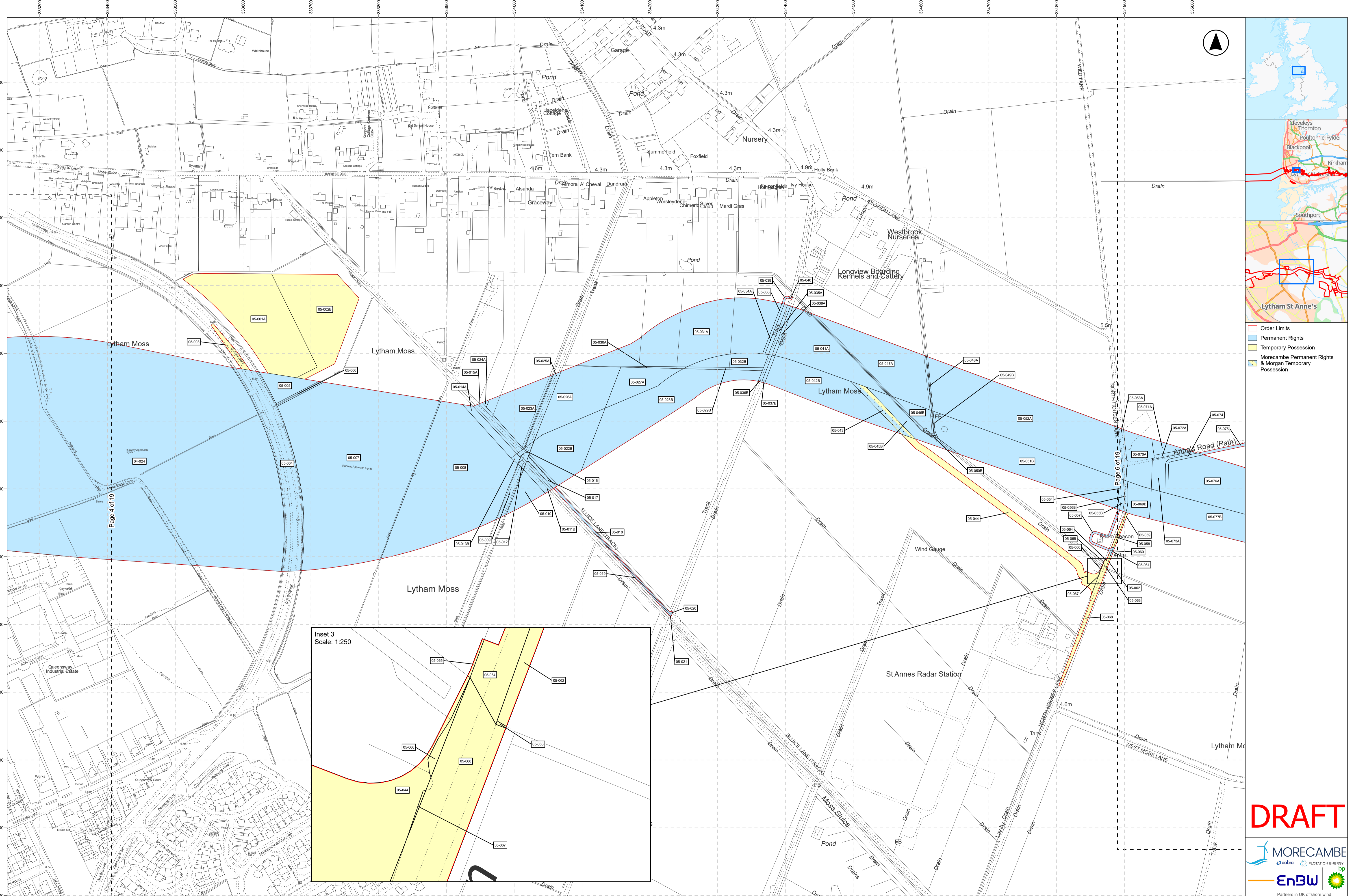
**Geodetic Information:**  
 Datum: OSGB 1936  
 Projection: British National Grid

**Data Sources:**BP, Ordnance Survey  
 Based Upon The Ordnance Survey Map With The Sanction Of The  
 Controller Of HM Stationery Office. Crown Copyright Reserved. © OS  
 Licence No. 100042124

**Service Layer Credits:** GB Cartographic Local Names:  
 Contains OS data © Crown Copyright and database right  
 2023  
 Contains data from OS Zoomstack

VER	DATE	DETAILS	AUTH	CHK	APPRV
00	26.09.2024	Initial Issue	DM	XX	XX

**Drawing Number:**  
 DM\_22003214\_LP\_1.4



**Project Name:**  
MORGAN AND MORECAMBE OFFSHORE WIND FARMS:  
TRANSMISSION ASSETS

**Drawing Title:**  
LAND PLAN - ONSHORE  
APFP REGULATION: 5(2)(I)  
DOCUMENT REFERENCE: B10  
PAGE: 5 OF 19

0 25 50 75 Metres  
Scale@A1: 1:2,500

**Geodetic Information:**  
Datum: OSGB 1936  
Projection: British National Grid

**Data Sources:** BP, Ordnance Survey  
Based Upon The Ordnance Survey Map With The Sanction Of The  
Controller Of HM Stationery Office. Crown Copyright Reserved. © OS  
Licence No. 100042124

**Service Layer Credits:** GB Cartographic Local Names:  
Contains OS data © Crown Copyright and database right  
2023  
Contains data from OS Zoomstack

VER	DATE	DETAILS	AUTH	CHK	APPRV
00	26.09.2024	Initial Issue	DM	XX	XX

**Drawing Number:**  
DM\_22003214\_LP\_1.5

**DRAFT**

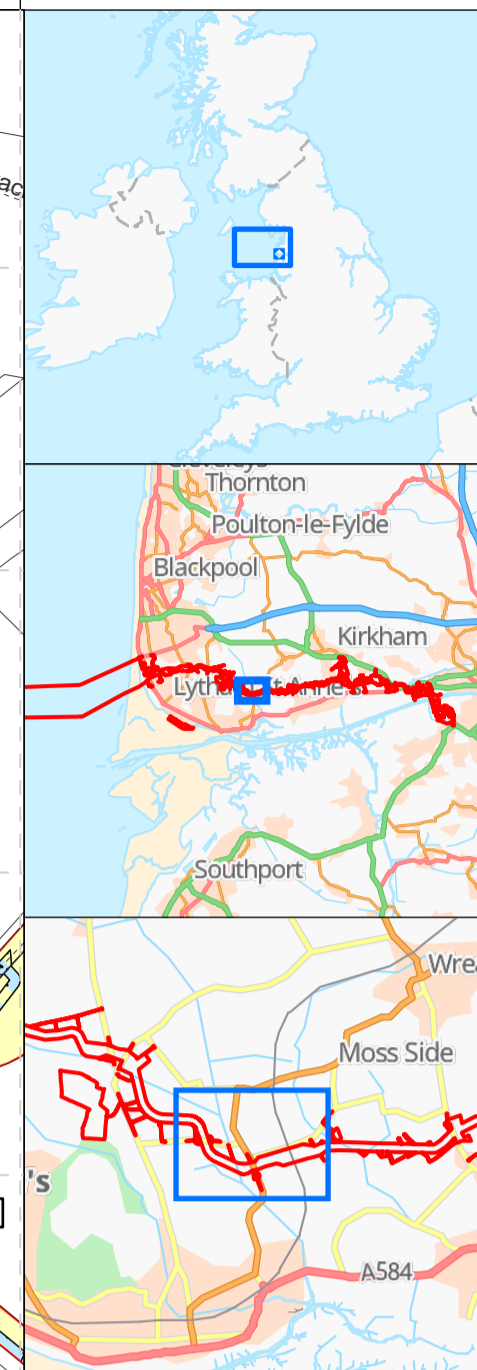
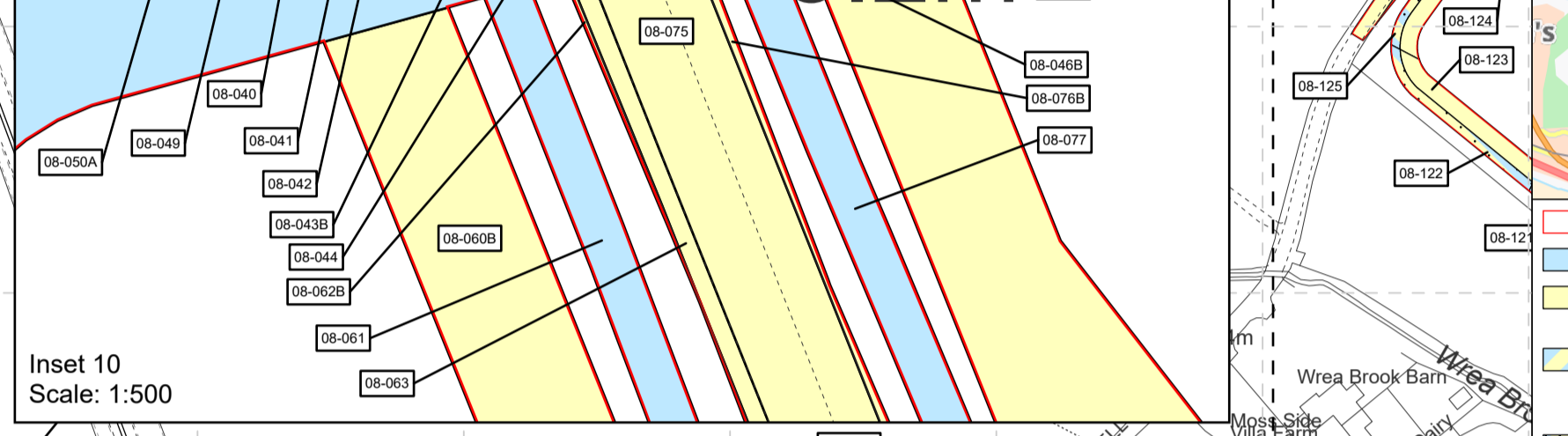
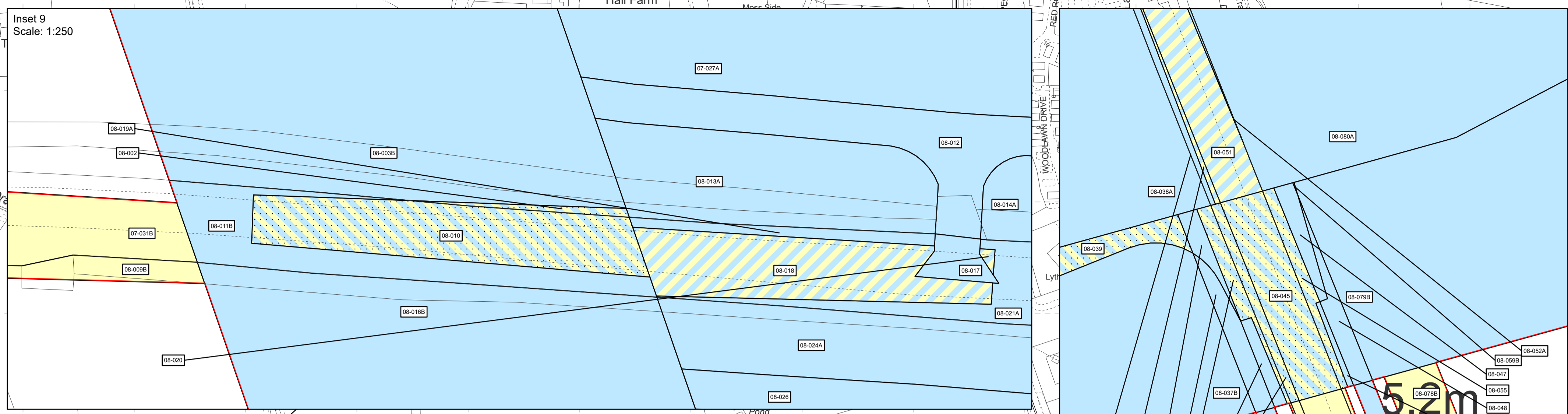
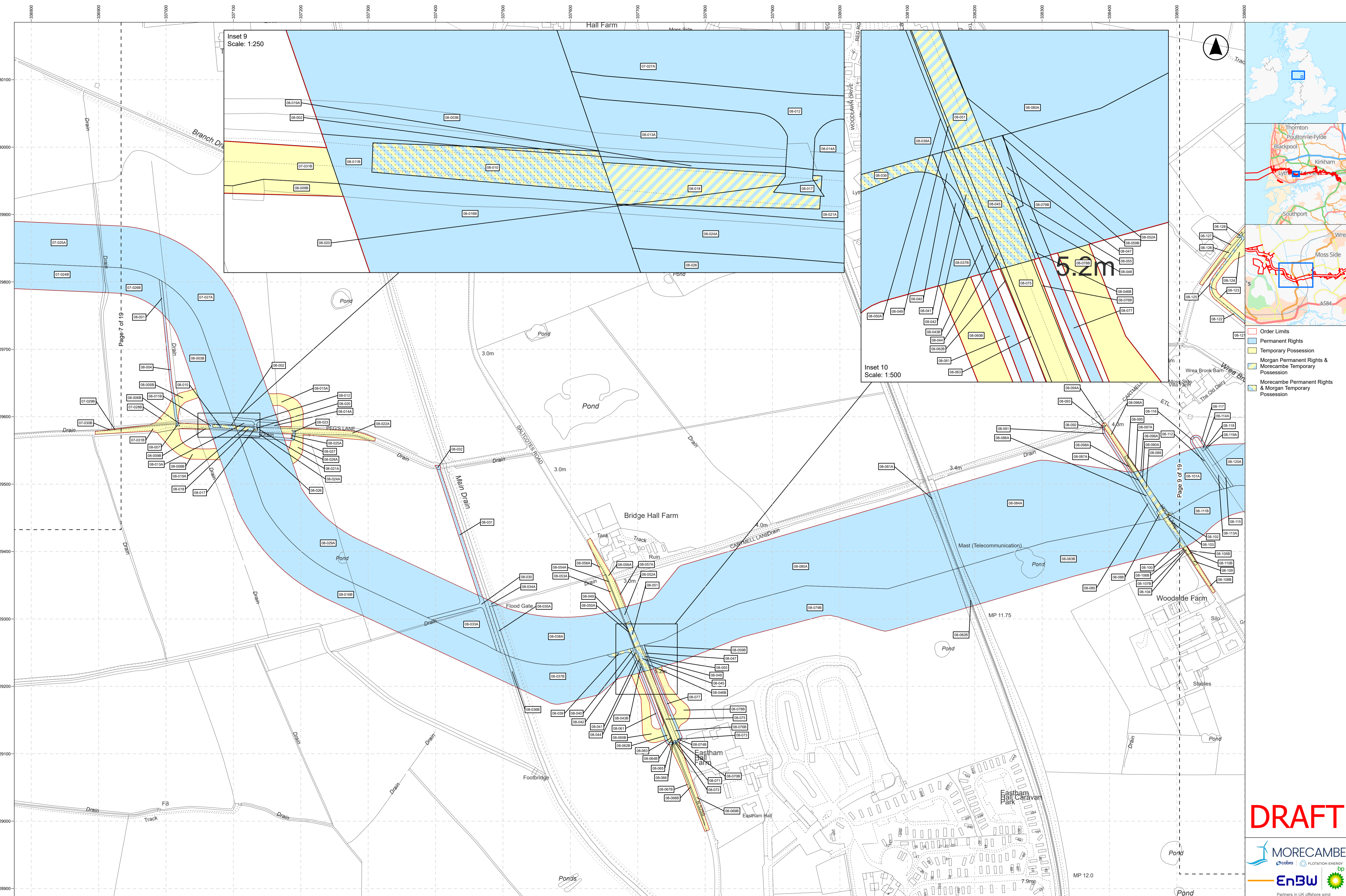
**MORECAMBE**  
cabra | FLOTATION ENERGY

**EnBW**  
Partners in UK offshore wind









- Order Limits
- Permanent Rights
- Temporary Possession
- Morgan Permanent Rights & Morecambe Temporary Possession
- Morecambe Permanent Rights & Morgan Temporary Possession

**Project Name:**  
MORGAN AND MORECAMBE OFFSHORE WIND FARMS:  
TRANSMISSION ASSETS

**Drawing Title:**  
LAND PLAN - ONSHORE  
APFP REGULATION: 5(2)(1)  
DOCUMENT REFERENCE: B10  
PAGE: 8 OF 19

0 25 50 75 Metres  
Scale@A1: 1:2,500

**Geodetic Information:**  
Datum: OSGB 1936  
Projection: British National Grid

**Data Sources:**BP, Ordnance Survey  
Based Upon The Ordnance Survey Map With The Sanction Of The  
Controller Of HM Stationery Office. Crown Copyright Reserved. © OS  
Licence No. 100042124

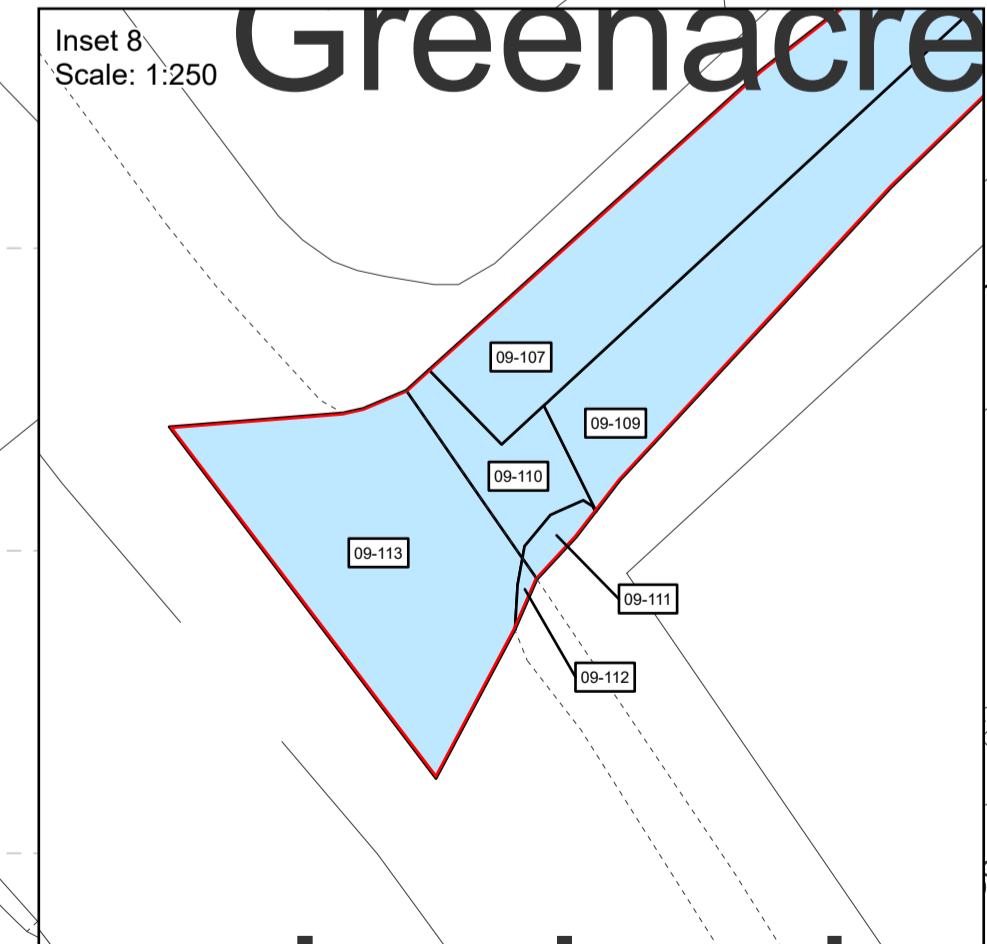
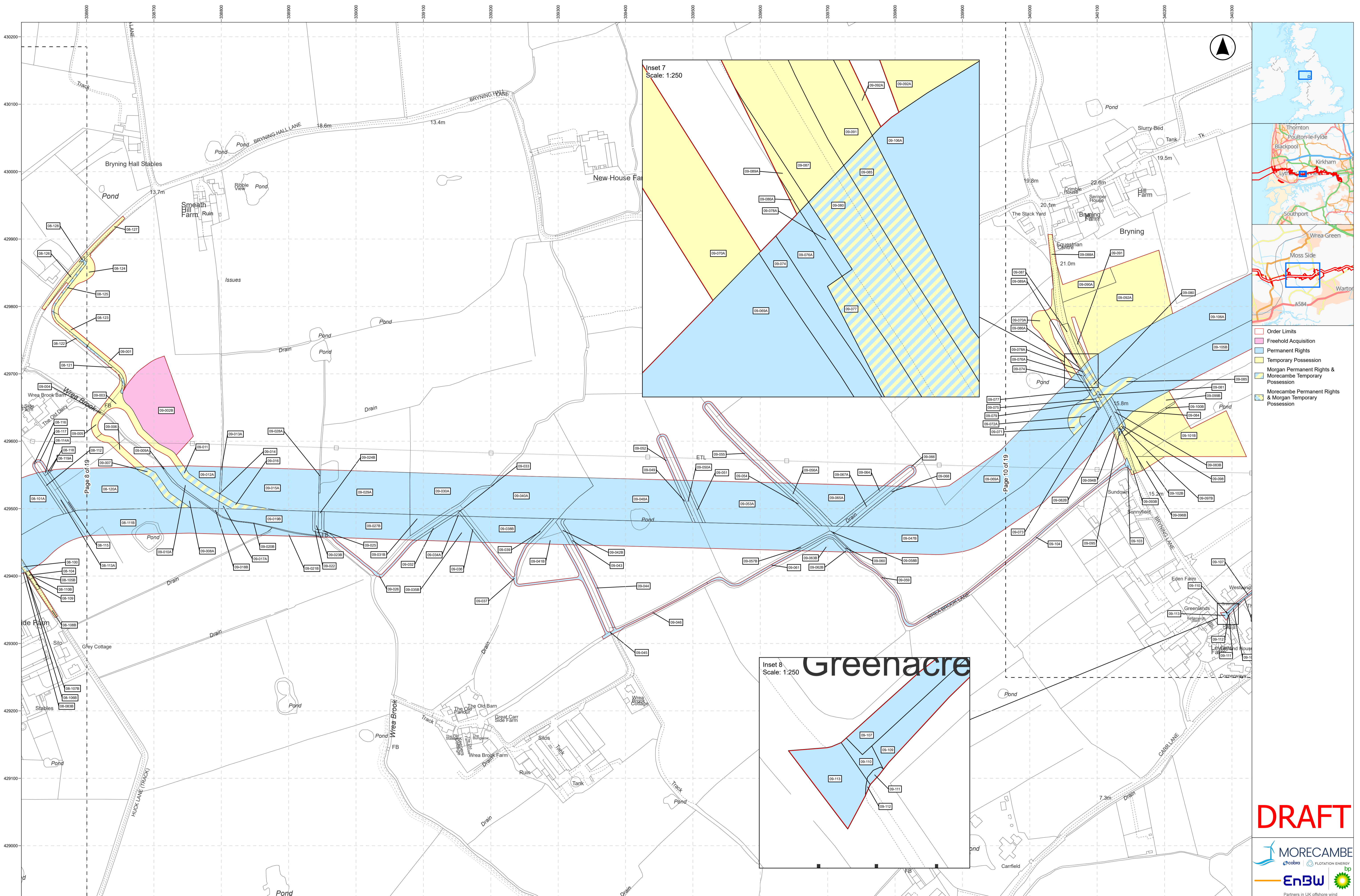
**Service Layer Credits:** GB Cartographic Local Names:  
Contains OS data © Crown Copyright and database right  
2023  
Contains data from OS Zoomstack

VER	DATE	DETAILS	AUTH	CHK	APPRV
00	26.09.2024	Initial Issue	DM	XX	XX

**Drawing Number:**  
DM\_22003214\_LP\_1.8

**DRAFT**





- Order Limits
- Freehold Acquisition
- Permanent Rights
- Temporary Possession
- Morgan Permanent Rights & Morecambe Temporary Possession
- Morecambe Permanent Rights & Morgan Temporary Possession

Page 10 of 19

Page 8 of 19

**Project Name:**  
MORGAN AND MORECAMBE OFFSHORE WIND FARMS:  
TRANSMISSION ASSETS

**Drawing Title:**  
LAND PLAN - ONSHORE  
APFP REGULATION 5(2)(I)  
DOCUMENT REFERENCE: B10  
PAGE: 9 OF 19

0 25 50 75 Metres  
Scale@A1: 1:2,500

**Geodetic Information:**  
Datum: OSGB 1936  
Projection: British National Grid

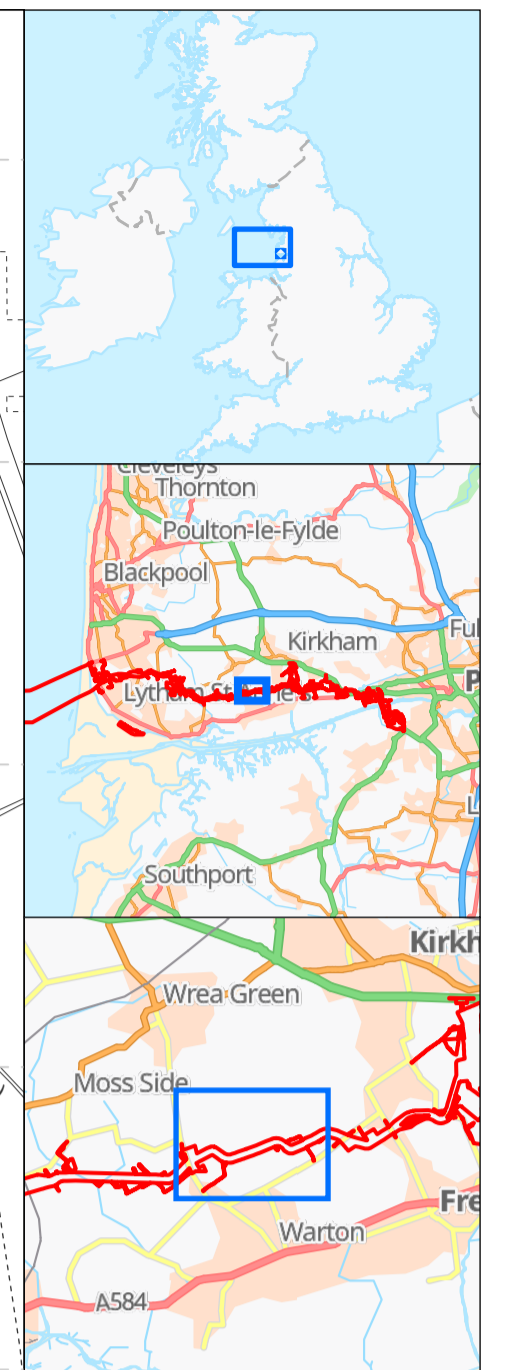
**Data Sources:**BP, Ordnance Survey  
Based Upon The Ordnance Survey Map With The Sanction Of The  
Controller Of HM Stationery Office. Crown Copyright Reserved. © OS  
Licence No. 100042124

**Service Layer Credits:** GB Cartographic Local Names:  
Contains OS data © Crown Copyright and database right  
2023  
Contains data from OS Zoomstack

VER	DATE	DETAILS	AUTH	CHK	APPRV
00	26.09.2024	Initial Issue	DM	XX	XX

**Drawing Number:**  
DM\_22003214\_LP\_1.9

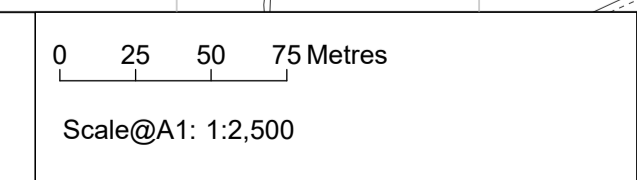
DRAFT



- Order Limits
- Permanent Rights
- Temporary Possession
- Morgan Permanent Rights & Morecambe Temporary Possession

**Project Name:**  
MORGAN AND MORECAMBE OFFSHORE WIND FARMS:  
TRANSMISSION ASSETS

**Drawing Title:**  
LAND PLAN - ONSHORE  
APFP REGULATION: S(2)(1)  
DOCUMENT REFERENCE: B10  
PAGE: 10 OF 19



**Geodetic Information:**  
Datum: OSGB 1936  
Projection: British National Grid

**Data Sources:** BP, Ordnance Survey  
Based Upon The Ordnance Survey Map With The Sanction Of The  
Controller Of HM Stationery Office. Crown Copyright Reserved. © OS  
Licence No. 100042124

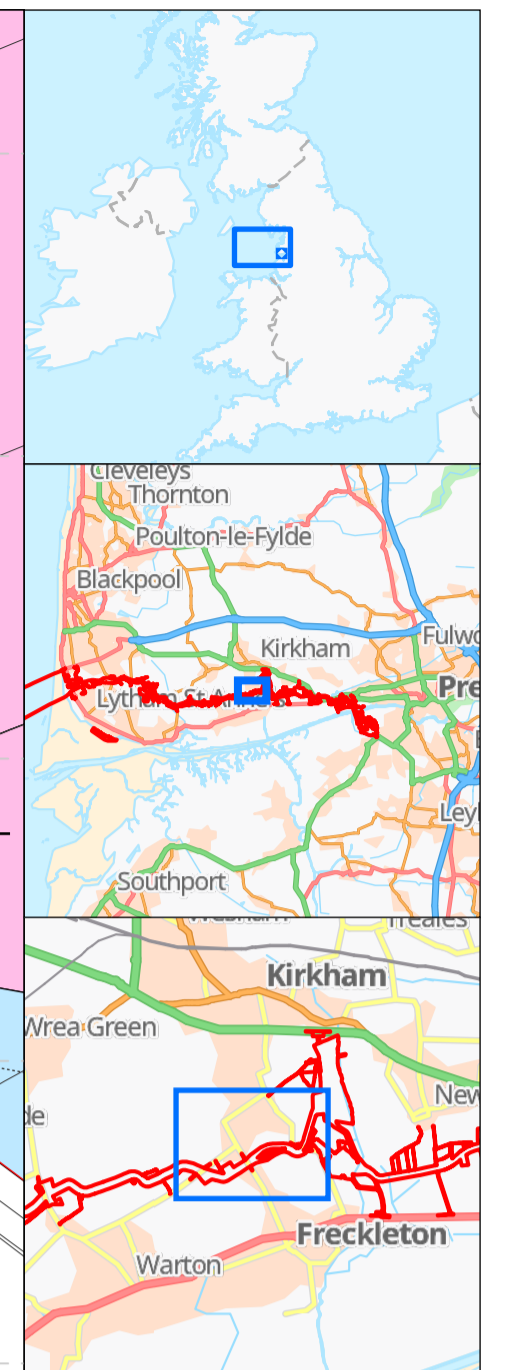
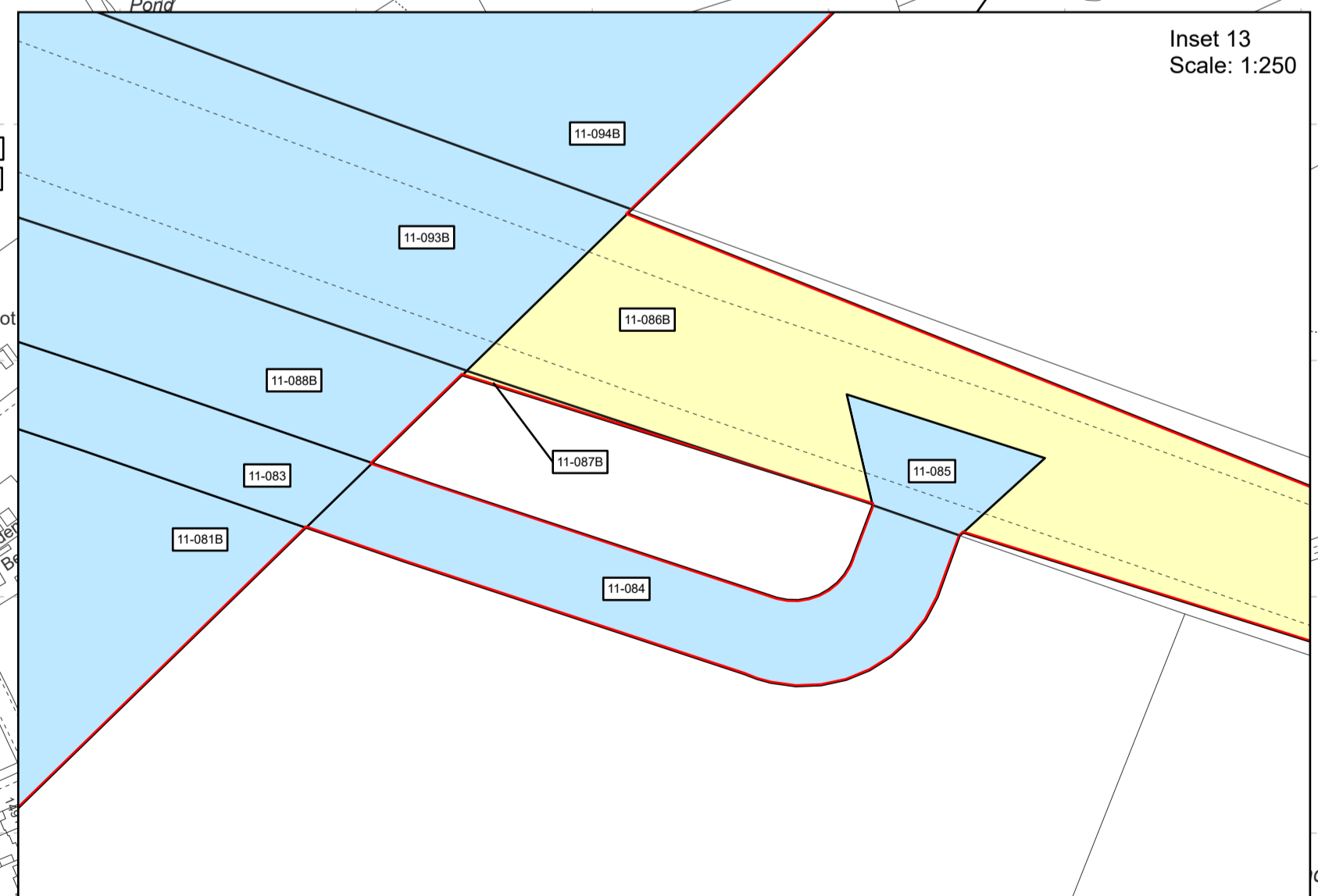
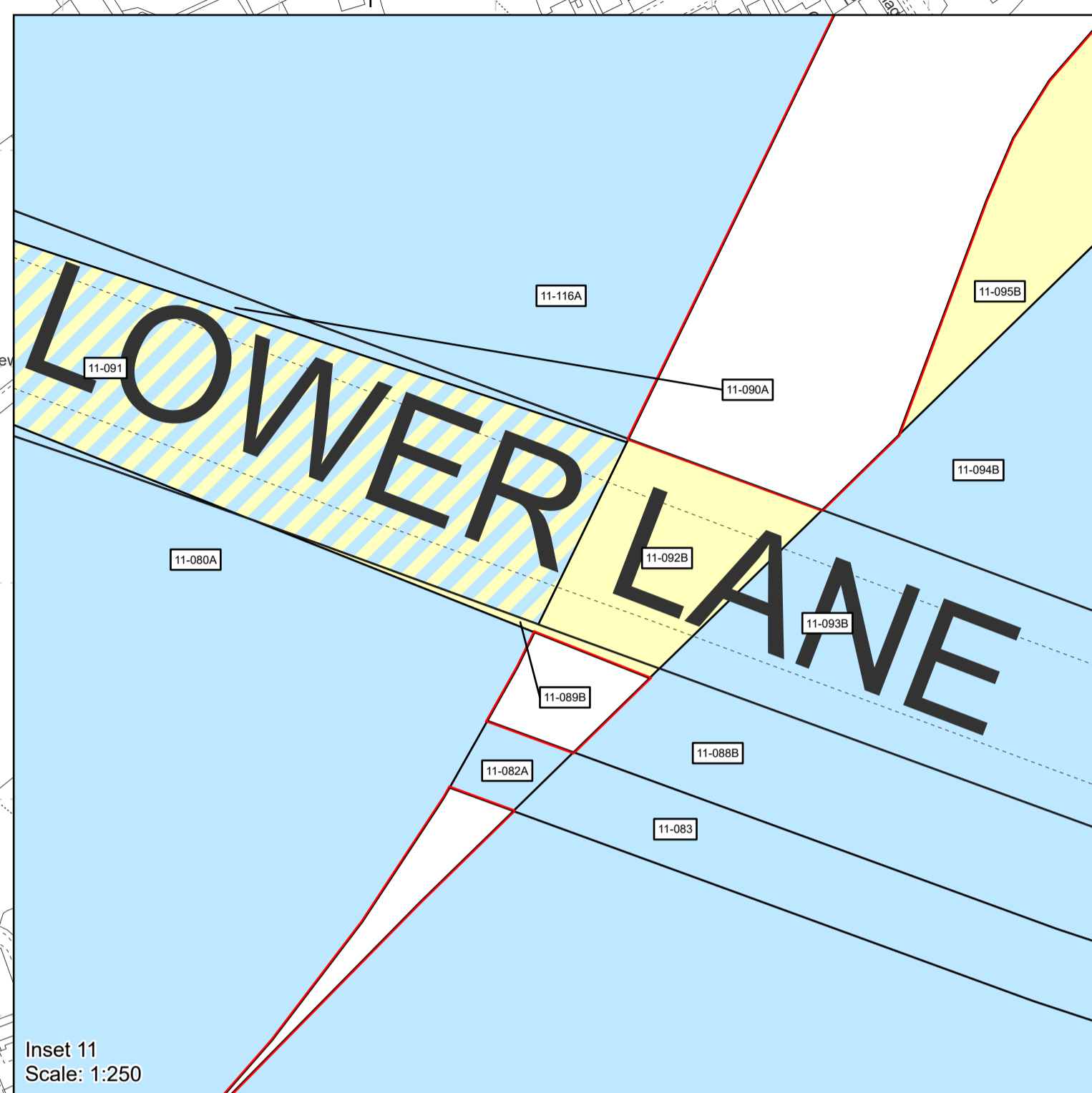
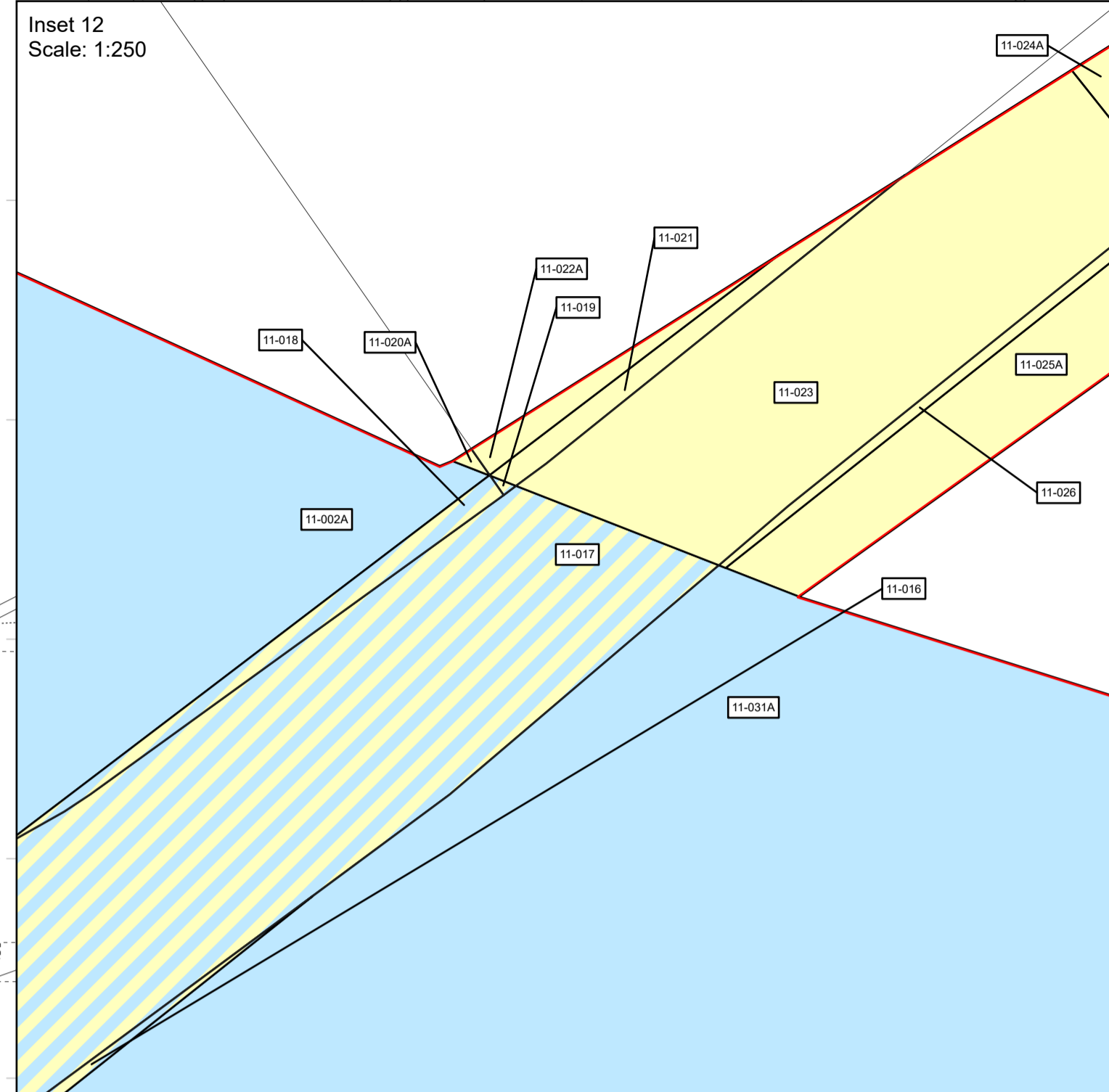
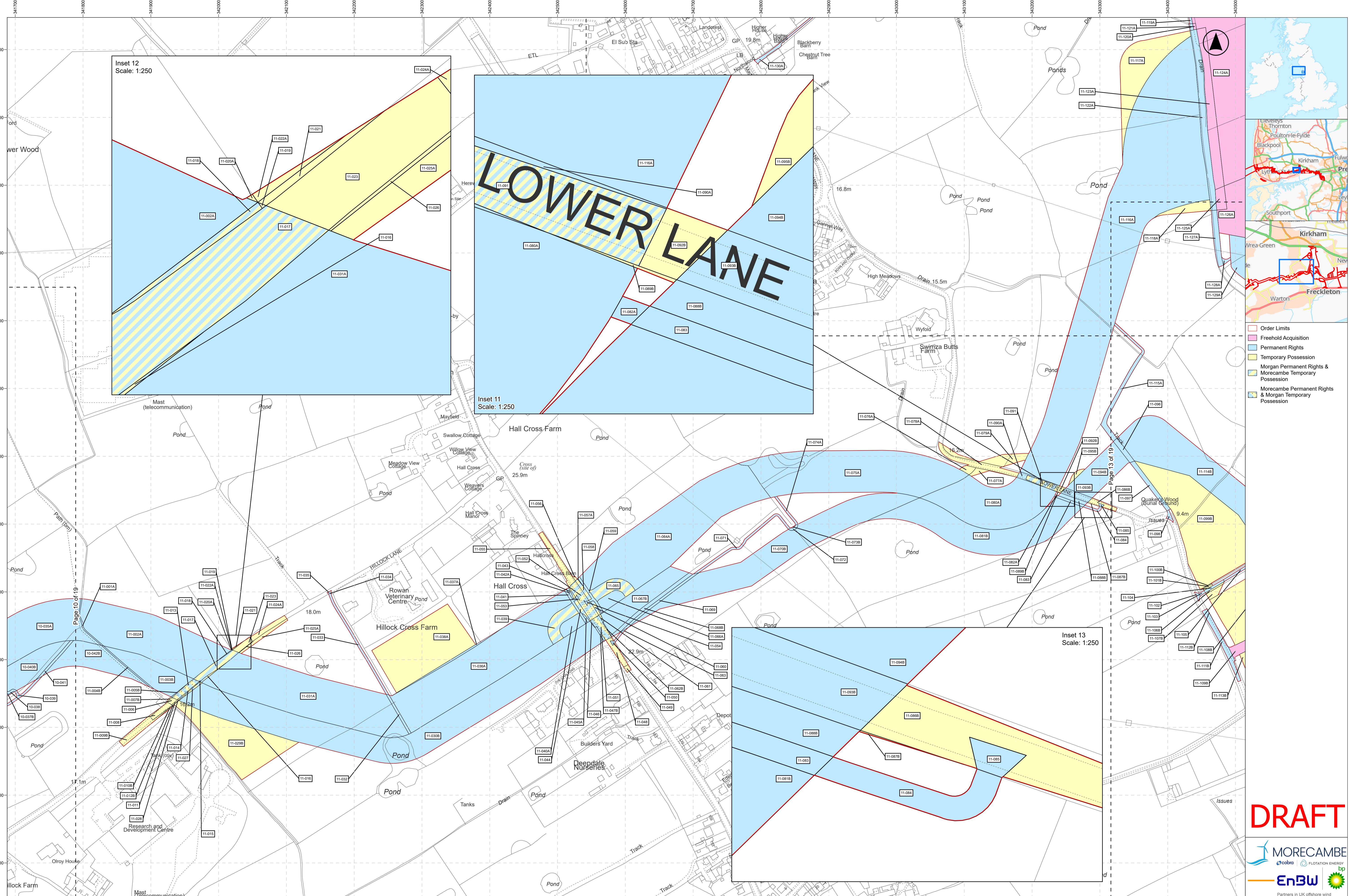
**Service Layer Credits:** GB Cartographic Local Names:  
Contains OS data © Crown Copyright and database right  
2023  
Contains data from OS Zoomstack

VER	DATE	DETAILS	AUTH	CHK	APPRV
00	26.09.2024	Initial Issue	DM	XX	XX

**Drawing Number:**  
DM\_22003214\_LP\_1.10

DRAFT

Partners in UK offshore wind



- Order Limits
- Freehold Acquisition
- Permanent Rights
- Temporary Possession
- Morgan Permanent Rights & Morecambe Temporary Possession
- Morecambe Permanent Rights & Morgan Temporary Possession

**Project Name:**  
MORGAN AND MORECAMBE OFFSHORE WIND FARMS:  
TRANSMISSION ASSETS

**Drawing Title:**  
LAND PLAN - ONSHORE  
APFP REGULATION: S(2)(1)  
DOCUMENT REFERENCE: B10  
PAGE: 11 OF 19

0 25 50 75 Metres  
Scale@A1: 1:2,500

**Geodetic Information:**  
Datum: OSGB 1936  
Projection: British National Grid

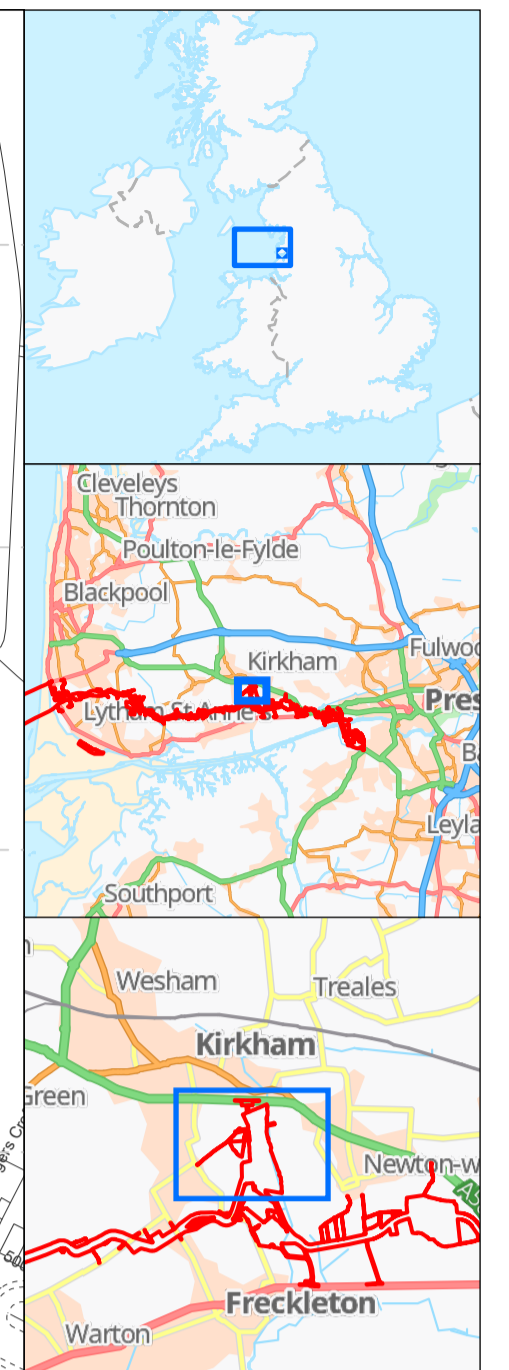
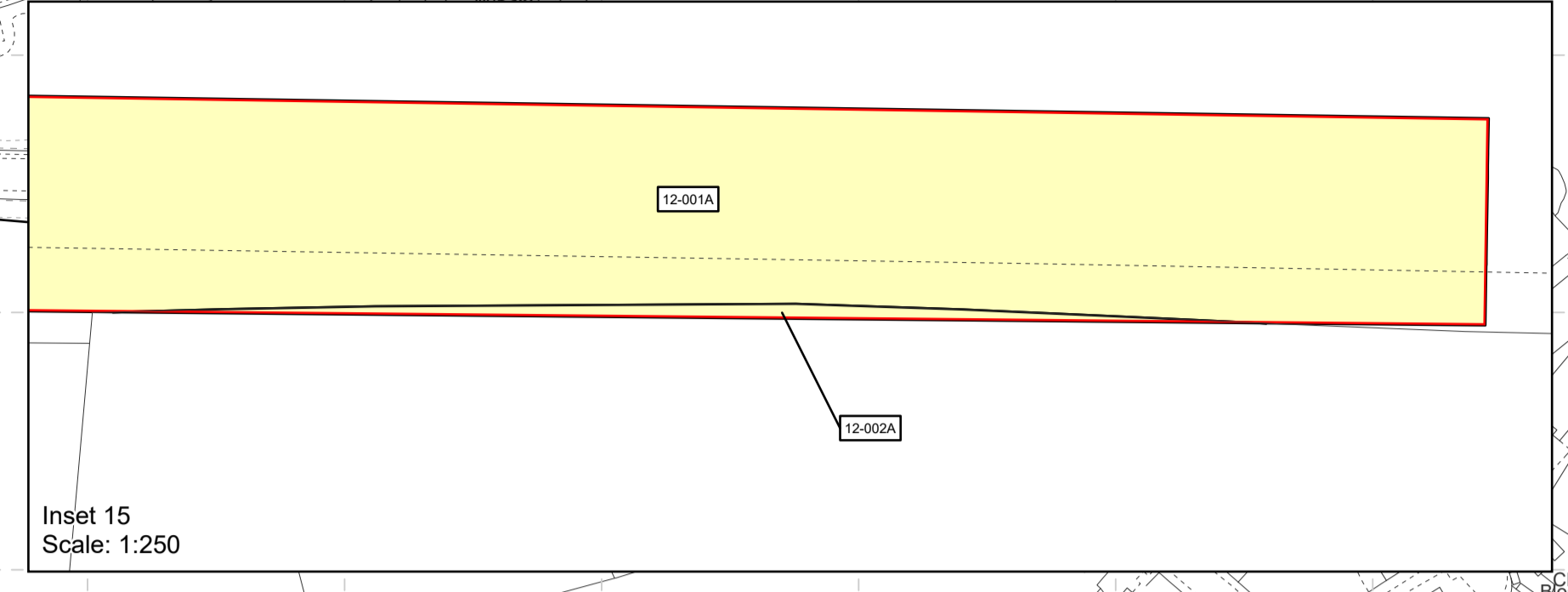
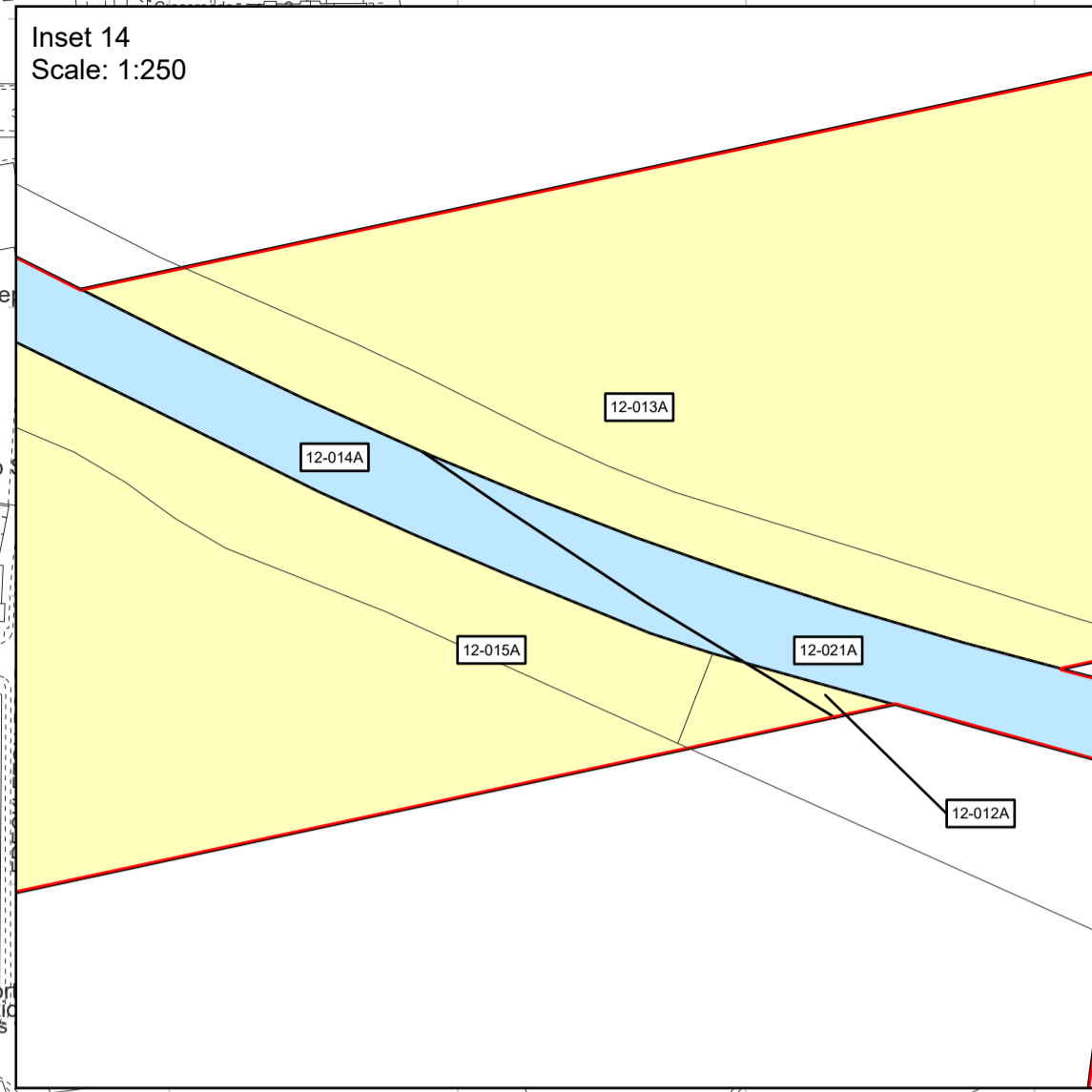
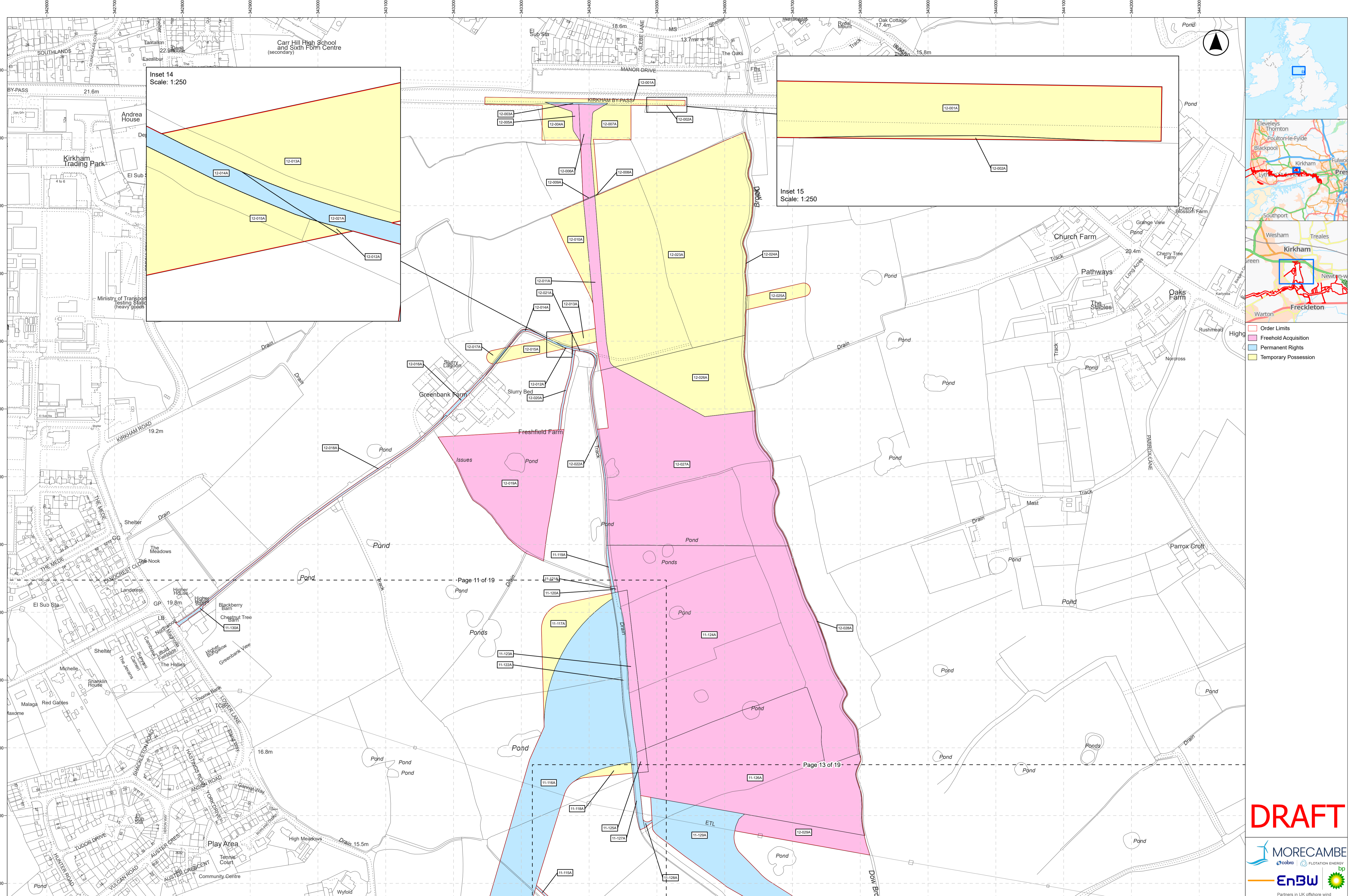
**Data Sources:** BP, Ordnance Survey  
Based Upon The Ordnance Survey Map With The Sanction Of The  
Controller Of HM Stationery Office. Crown Copyright Reserved. © OS  
Licence No. 100042124

**Service Layer Credits:** GB Cartographic Local Names:  
Contains OS data © Crown Copyright and database right  
2023  
Contains data from OS Zoomstack

VER	DATE	DETAILS	AUTH	CHK	APPRV
00	26.09.2024	Initial Issue	DM	XX	XX

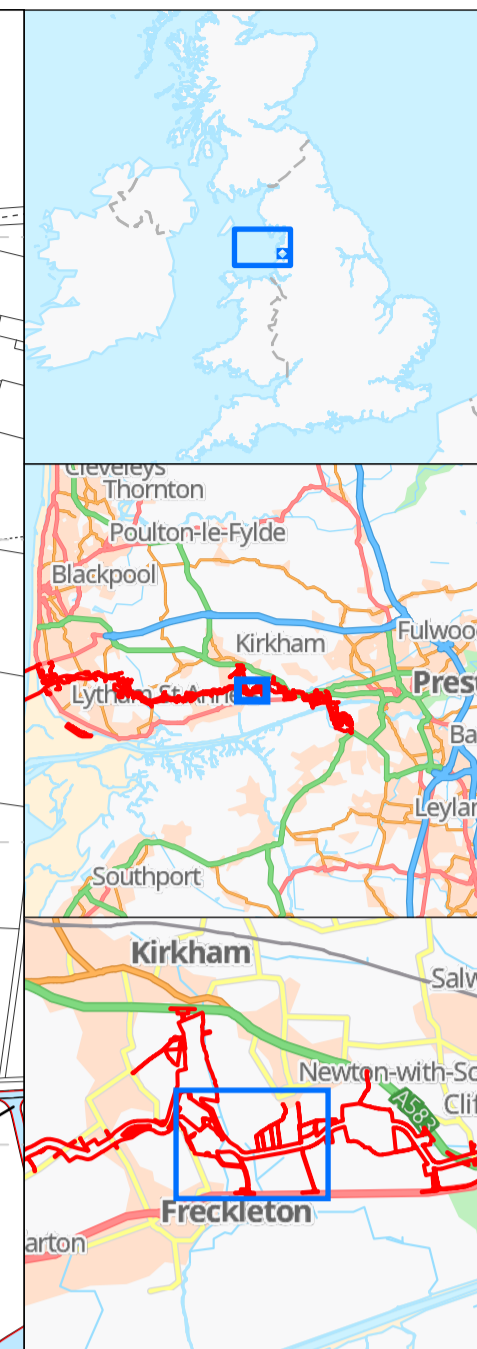
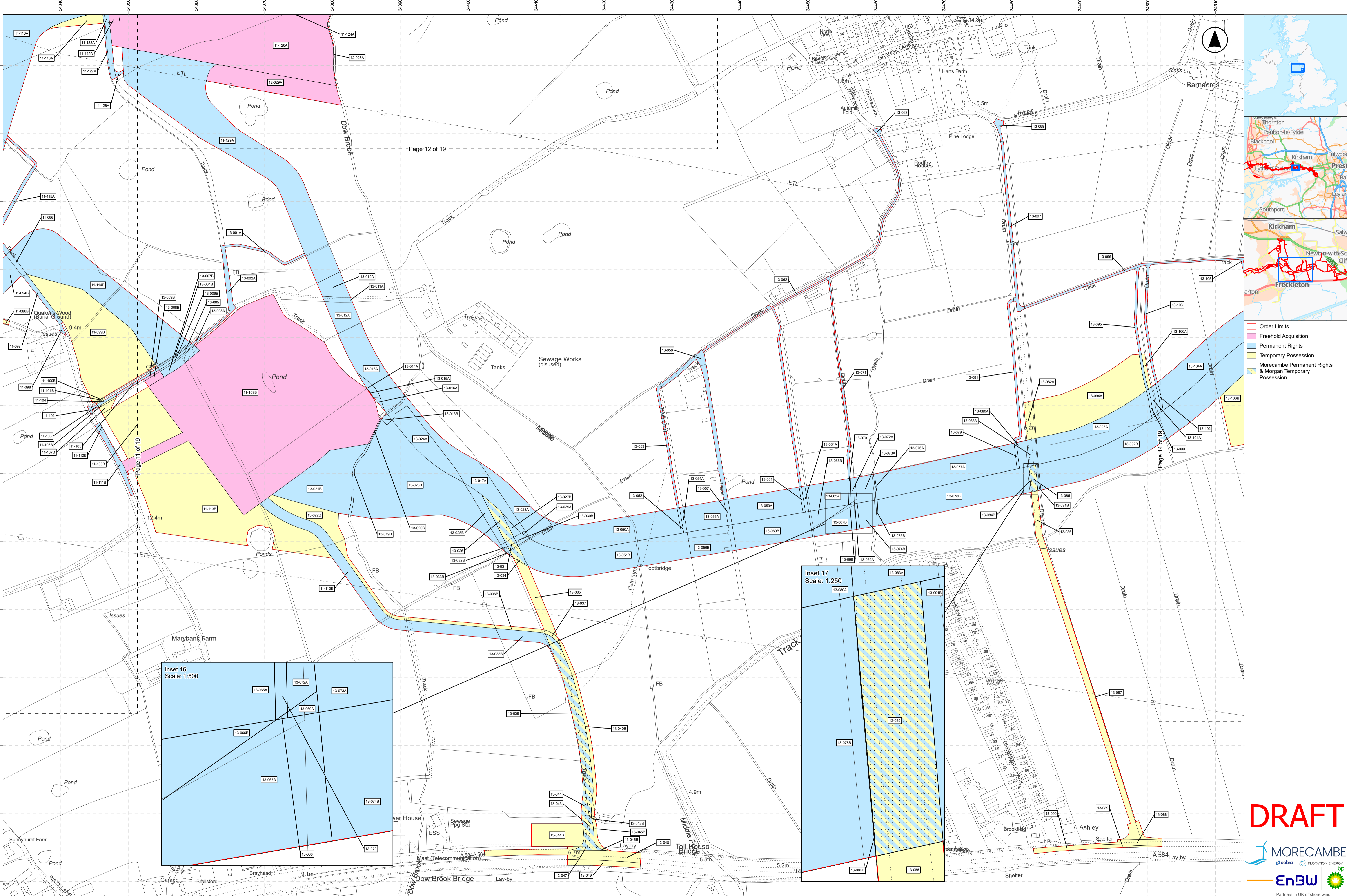
**Drawing Number:**  
DM\_22003214\_LP\_1.11

DRAFT

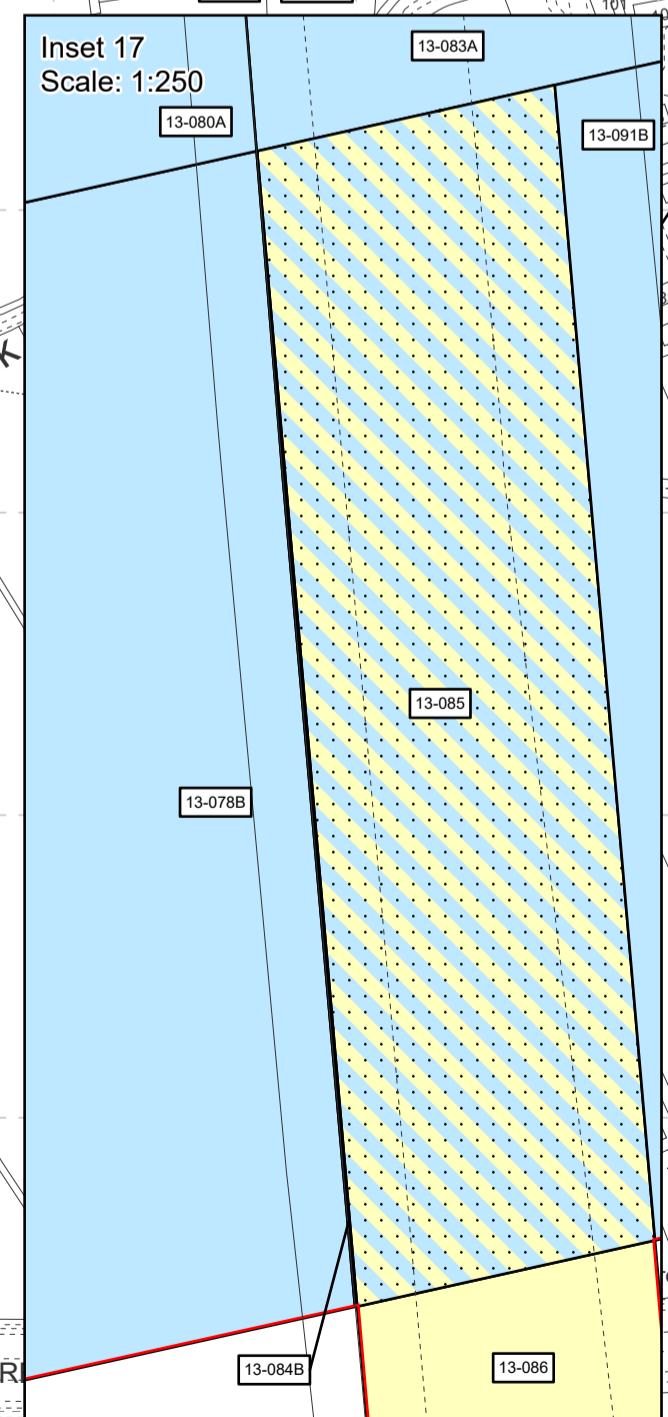
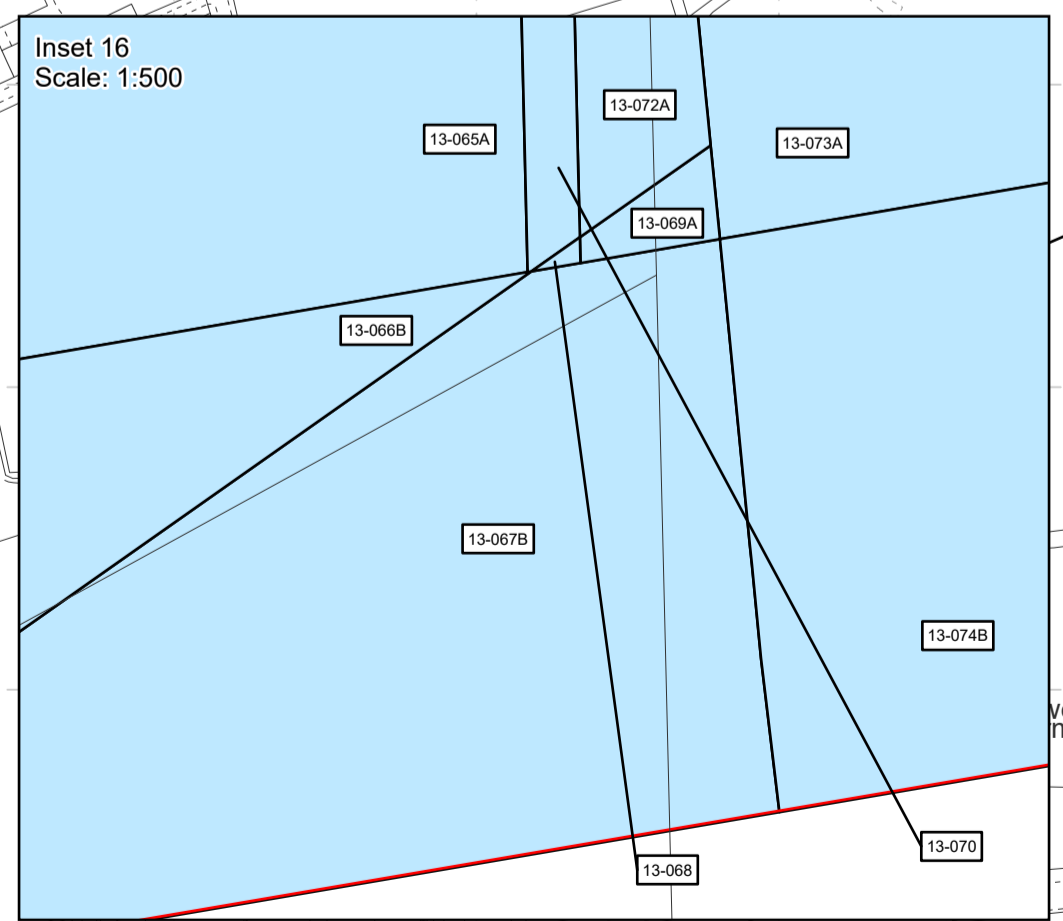


<b>Project Name:</b> MORGAN AND MORECAMBE OFFSHORE WIND FARMS: TRANSMISSION ASSETS	<b>Drawing Title:</b> LAND PLAN - ONSHORE APFP REGULATION: 5(2)(I) DOCUMENT REFERENCE: B10 PAGE: 12 OF 19	0 25 50 75 Metres Scale@A1: 1:2,500	<b>Geodetic Information:</b> Datum: OSGB 1936 Projection: British National Grid	<b>Data Sources:</b> BP, Ordnance Survey Based Upon The Ordnance Survey Map With The Sanction Of The Controller Of HM Stationery Office. Crown Copyright Reserved. © OS Licence No. 100042124	<b>Service Layer Credits:</b> GB Cartographic Local Names: Contains OS data © Crown Copyright and database right 2023 Contains data from OS Zoomstack	<table border="1"> <thead> <tr> <th>VER</th> <th>DATE</th> <th>DETAILS</th> <th>AUTH</th> <th>CHK</th> <th>APPRV</th> </tr> </thead> <tbody> <tr> <td>00</td> <td>26.09.2024</td> <td>Initial Issue</td> <td>DM</td> <td>XX</td> <td>XX</td> </tr> </tbody> </table>	VER	DATE	DETAILS	AUTH	CHK	APPRV	00	26.09.2024	Initial Issue	DM	XX	XX	<b>Drawing Number:</b> DM_22003214_LP_1.12
VER	DATE	DETAILS	AUTH	CHK	APPRV														
00	26.09.2024	Initial Issue	DM	XX	XX														

DRAFT



- Order Limits
- Freehold Acquisition
- Permanent Rights
- Temporary Possession
- Morecambe Permanent Rights & Morgan Temporary Possession



**Project Name:**  
MORGAN AND MORECAMBE OFFSHORE WIND FARMS:  
TRANSMISSION ASSETS

**Drawing Title:**  
LAND PLAN - ONSHORE  
APFP REGULATION 5(2)(I)  
DOCUMENT REFERENCE: B10  
PAGE: 13 OF 19

0 25 50 75 Metres  
Scale@A1: 1:2,500

**Geodetic Information:**  
Datum: OSGB 1936  
Projection: British National Grid

**Data Sources:** BP, Ordnance Survey  
Based Upon The Ordnance Survey Map With The Sanction Of The  
Controller Of HM Stationery Office. Crown Copyright Reserved. © OS  
Licence No. 100042124

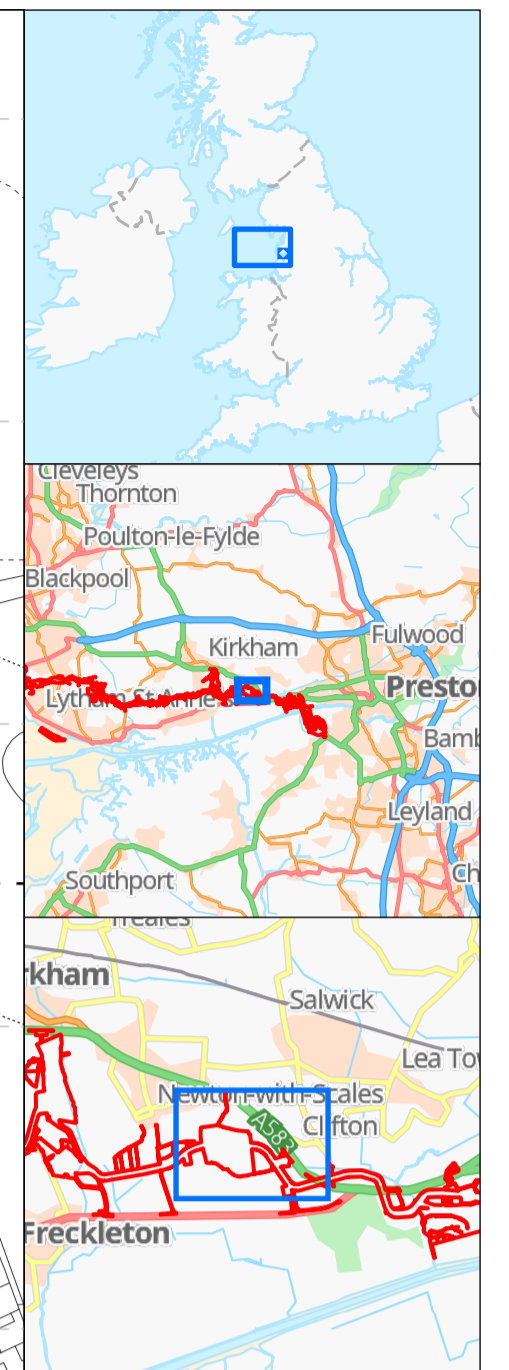
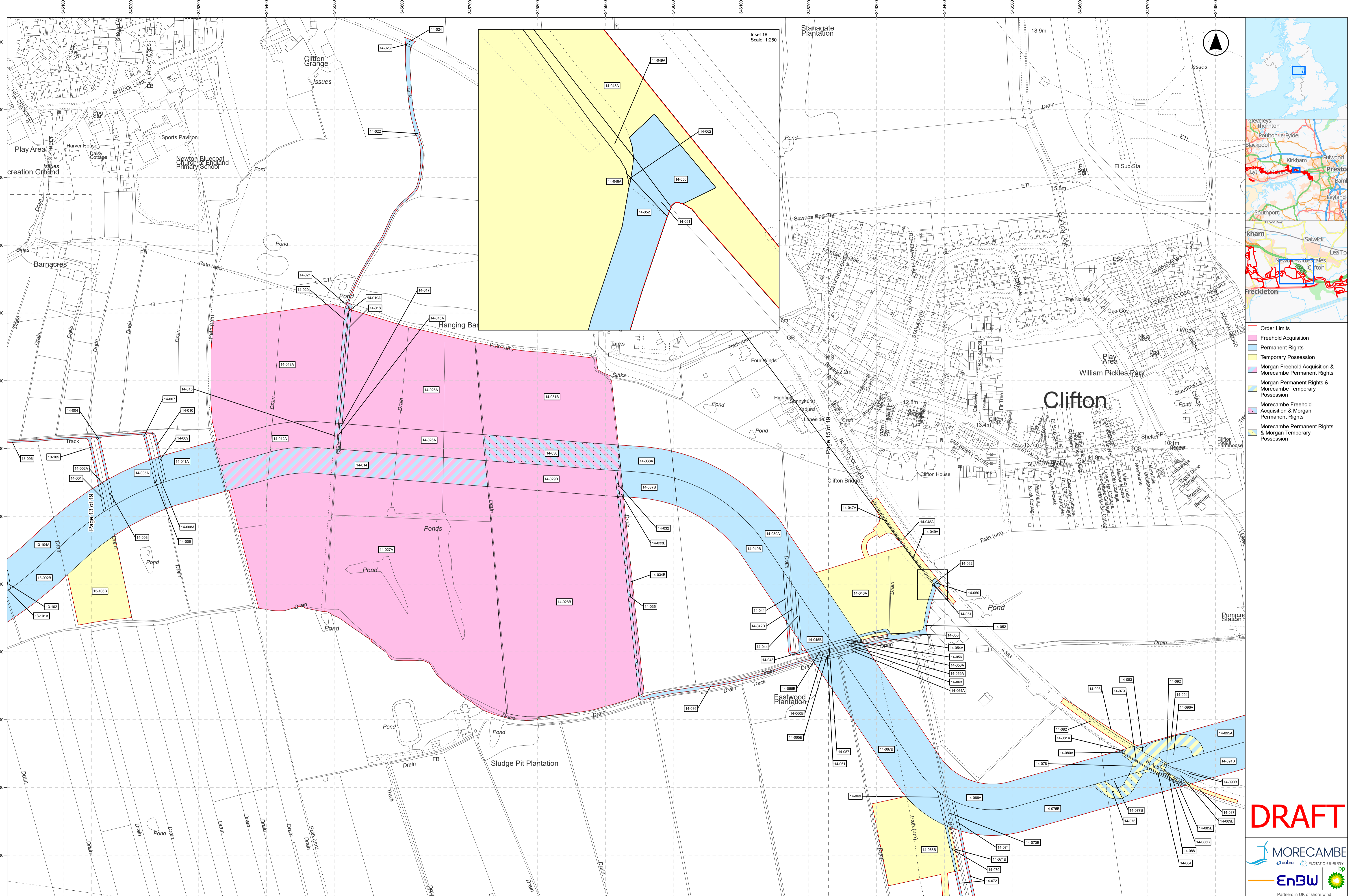
**Service Layer Credits:** GB Cartographic Local Names:  
Contains OS data © Crown Copyright and database right  
2023  
Contains data from OS Zoomstack

VER	DATE	DETAILS	AUTH	CHK	APPRV
00	26.09.2024	Initial Issue	DM	XX	XX

**Drawing Number:**  
DM\_22003214\_LP\_1.13

DRAFT





**Project Name:**  
MORGAN AND MORECAMBE OFFSHORE WIND FARMS:  
TRANSMISSION ASSETS

**Drawing Title:**  
LAND PLAN - ONSHORE  
APPF REGULATION: 5(2)(I)  
DOCUMENT REFERENCE: B10  
PAGE: 14 OF 19

0 25 50 75 Metres  
Scale@A1: 1:2,500

**Geodetic Information:**  
Datum: OSGB 1936  
Projection: British National Grid

**Data Sources:** BP, Ordnance Survey  
Based Upon The Ordnance Survey Map With The Sanction Of The  
Controller Of HM Stationery Office. Crown Copyright Reserved. © OS  
Licence No. 100042124

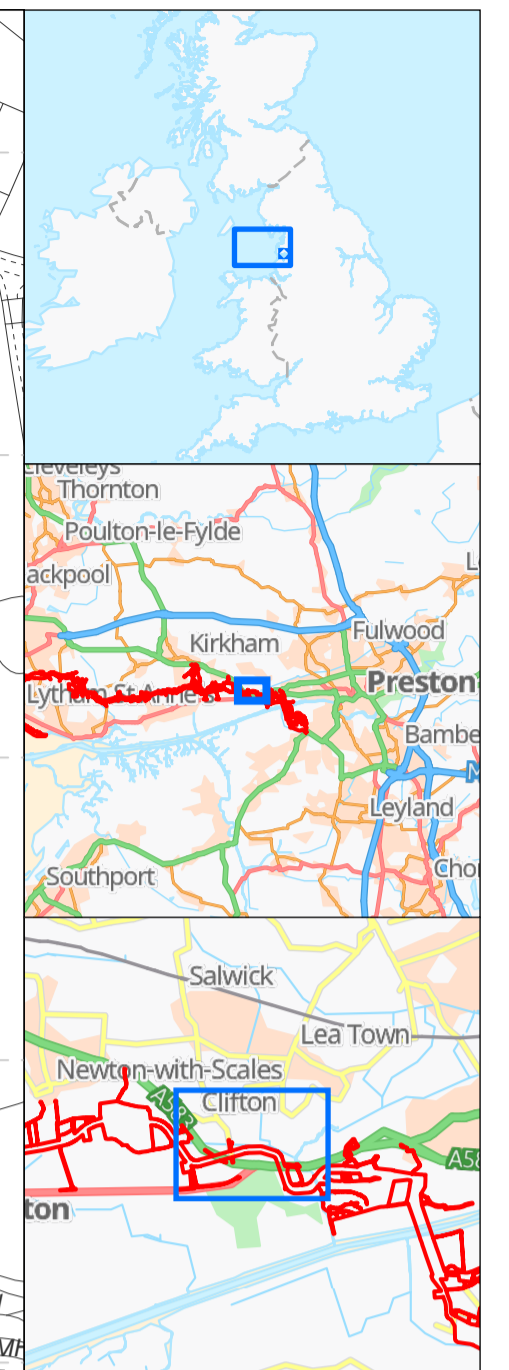
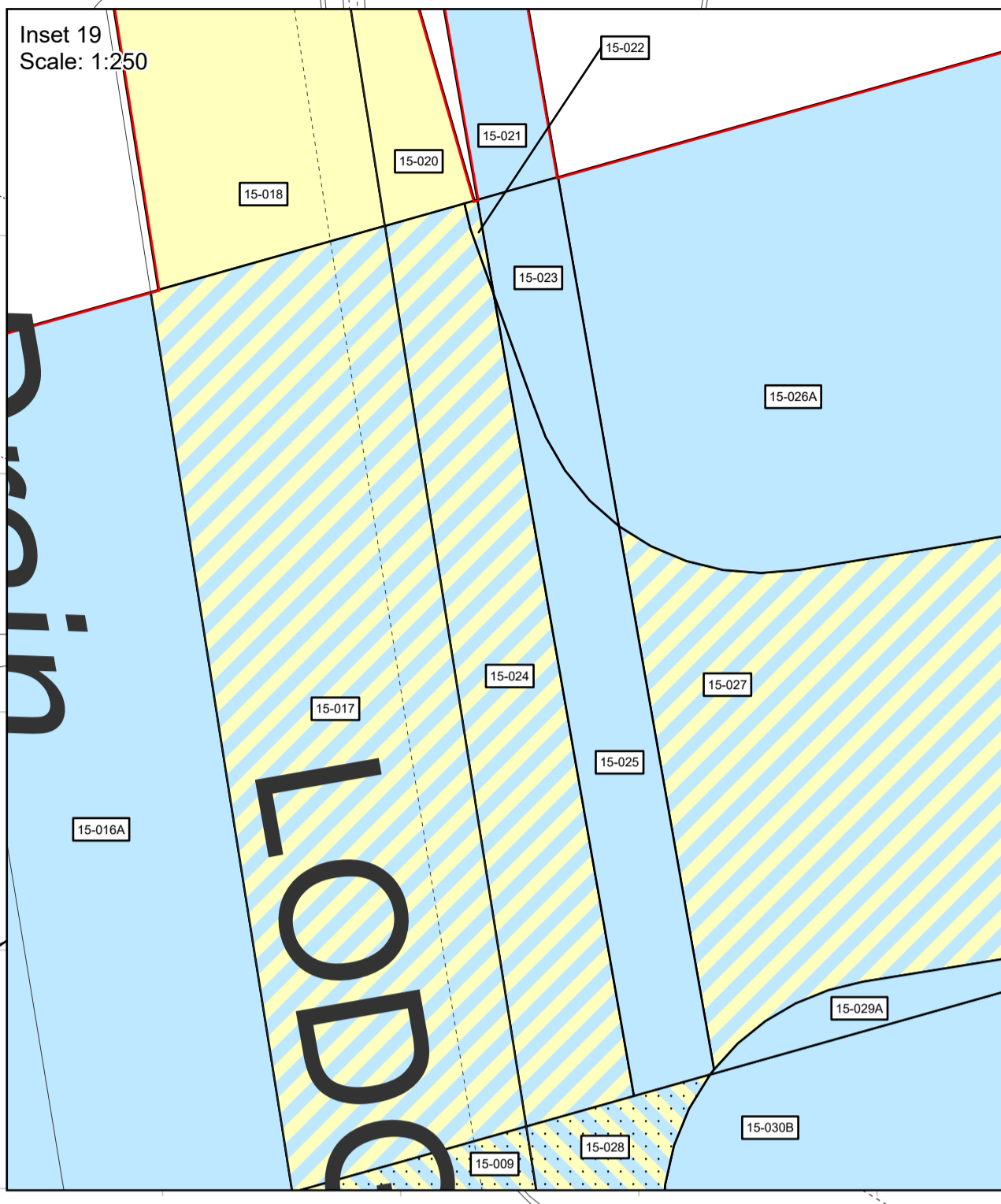
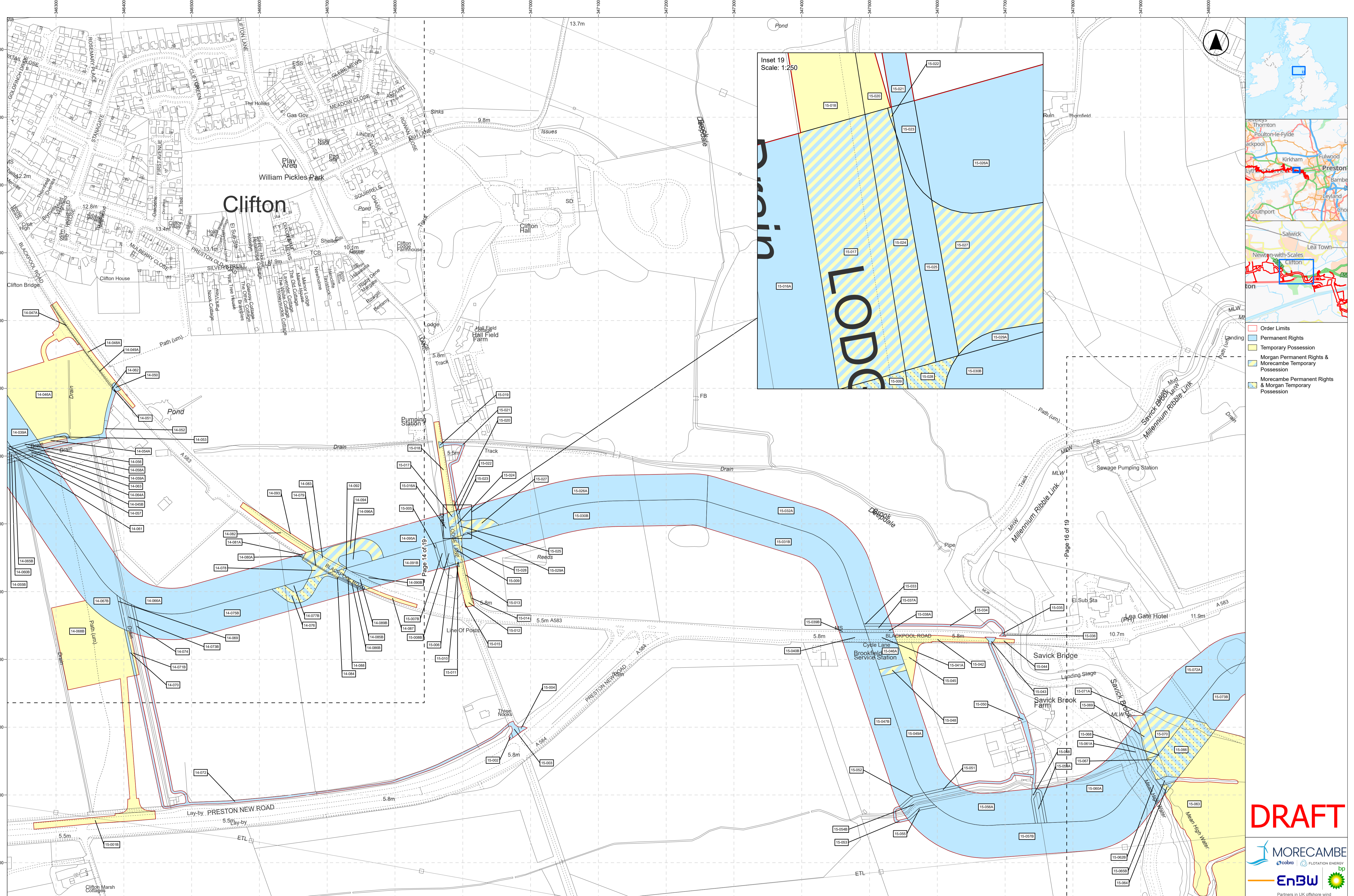
**Service Layer Credits:** GB Cartographic Local Names:  
Contains OS data © Crown Copyright and database right  
2023  
Contains data from OS Zoomstack

VER	DATE	DETAILS	AUTH	CHK	APPRV
00	26.09.2024	Initial Issue	DM	XX	XX

**Drawing Number:**  
DM\_22003214\_LP\_1.14

**DRAFT**

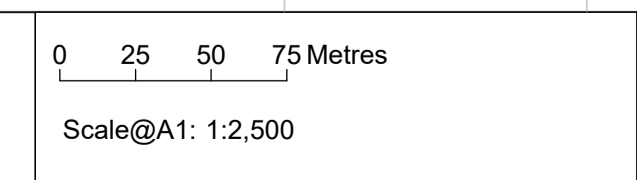
**MORECAMBE**  
cabra FLOTATION ENERGY  
**EnBW**  
Partners in UK offshore wind



- Order Limits
- Permanent Rights
- Temporary Possession
- Morgan Permanent Rights & Morecambe Temporary Possession
- Morecambe Permanent Rights & Morgan Temporary Possession

**Project Name:**  
MORGAN AND MORECAMBE OFFSHORE WIND FARMS:  
TRANSMISSION ASSETS

**Drawing Title:**  
LAND PLAN - ONSHORE  
APFP REGULATION: S(2)(I)  
DOCUMENT REFERENCE: B10  
PAGE: 15 OF 19



**Geodetic Information:**  
Datum: OSGB 1936  
Projection: British National Grid

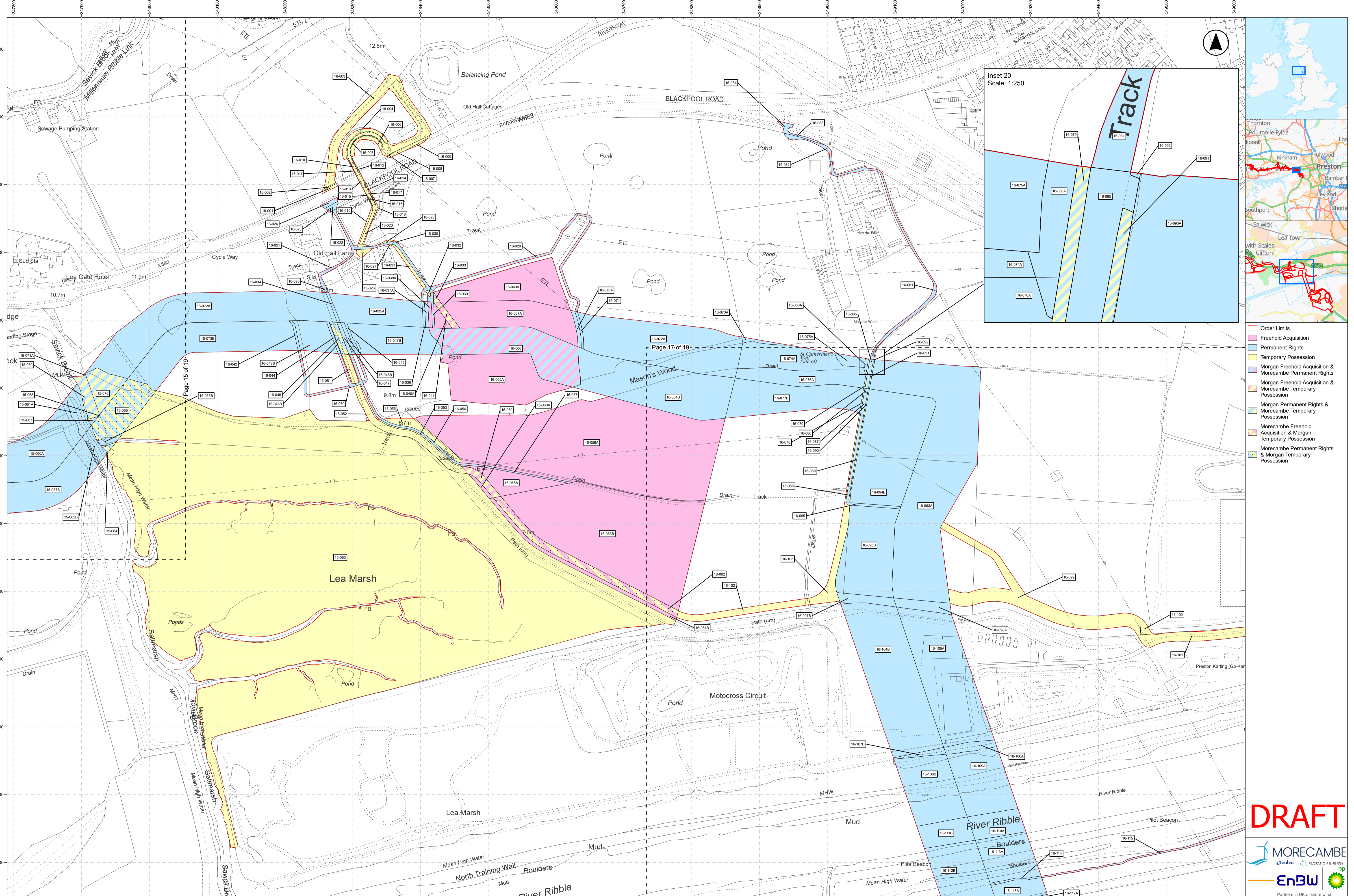
**Data Sources:** BP, Ordnance Survey  
Based Upon The Ordnance Survey Map With The Sanction Of The  
Controller Of HM Stationery Office. Crown Copyright Reserved. © OS  
Licence No. 100042124

**Service Layer Credits:** GB Cartographic Local Names:  
Contains OS data © Crown Copyright and database right  
2023  
Contains data from OS Zoomstack

VER	DATE	DETAILS	AUTH	CHK	APPRV
00	26.09.2024	Initial Issue	DM	XX	XX

**Drawing Number:**  
DM\_22003214\_LP\_1.15

DRAFT



**Project Name:**  
MORGAN AND MORECAMBE OFFSHORE WIND FARMS:  
TRANSMISSION ASSETS

**Drawing Title:**  
LAND PLAN - ONSHORE  
APFP REGULATION: S(2)(I)  
DOCUMENT REFERENCE: B10  
PAGE: 16 OF 19

0 25 50 75 Metres  
Scale@A1: 1:2,500

**Geodetic Information:**  
Datum: OSGB 1936  
Projection: British National Grid

**Data Sources:** BP, Ordnance Survey  
Based Upon The Ordnance Survey Map With The Sanction Of The  
Controller Of HM Stationery Office. Crown Copyright Reserved. © OS  
Licence No. 100042124

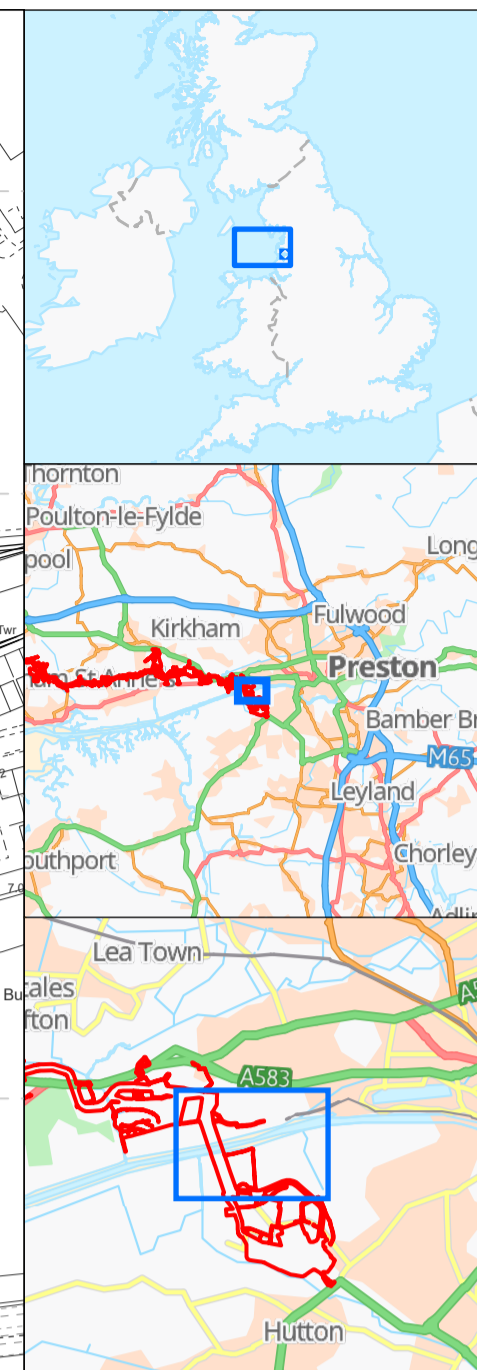
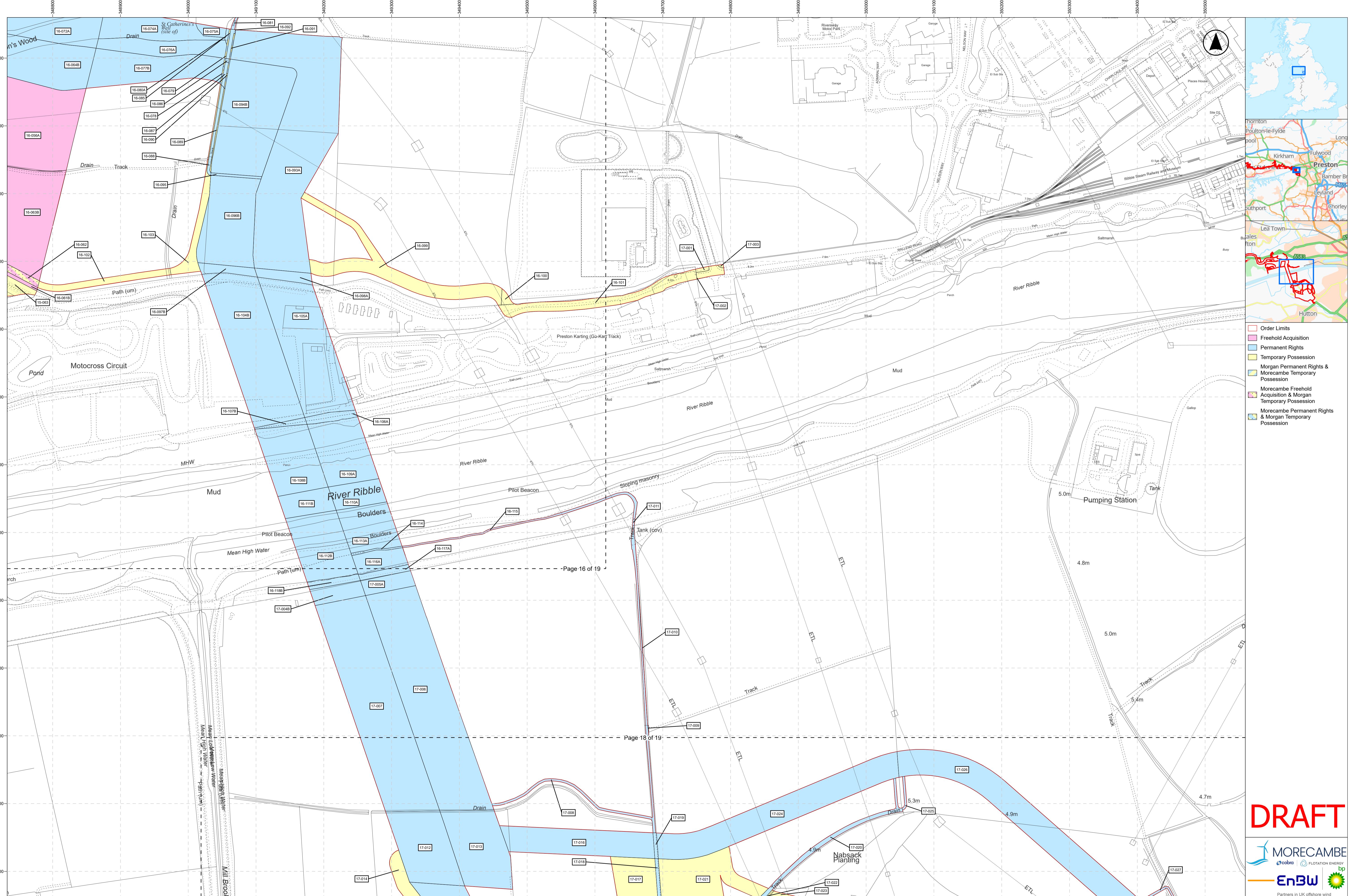
**Service Layer Credits:** GB Cartographic Local Names:  
Contains OS data © Crown Copyright and database right  
2023  
Contains data from OS Zoomstack

VER	DATE	DETAILS	AUTH	CHK	APPRV
00	26.09.2024	Initial Issue	DM	XX	XX

**Drawing Number:**  
DM\_22003214\_LP\_1.16

**DRAFT**

**MORECAMBE**  
FLotation ENERGY  
**EnBW**  
Partners in UK offshore wind



- Order Limits
- Freehold Acquisition
- Permanent Rights
- Temporary Possession
- Morgan Permanent Rights & Morecambe Temporary Possession
- Morecambe Freehold Acquisition & Morgan Temporary Possession
- Morecambe Permanent Rights & Morgan Temporary Possession

-Page 16 of 19

-Page 18 of 19

**Project Name:**  
MORGAN AND MORECAMBE OFFSHORE WIND FARMS:  
TRANSMISSION ASSETS

**Drawing Title:**  
LAND PLAN - ONSHORE  
APFP REGULATION: S(2)(1)  
DOCUMENT REFERENCE: B10  
PAGE: 17 OF 19

0 25 50 75 Metres  
Scale@A1: 1:2,500

**Geodetic Information:**  
Datum: OSGB 1936  
Projection: British National Grid

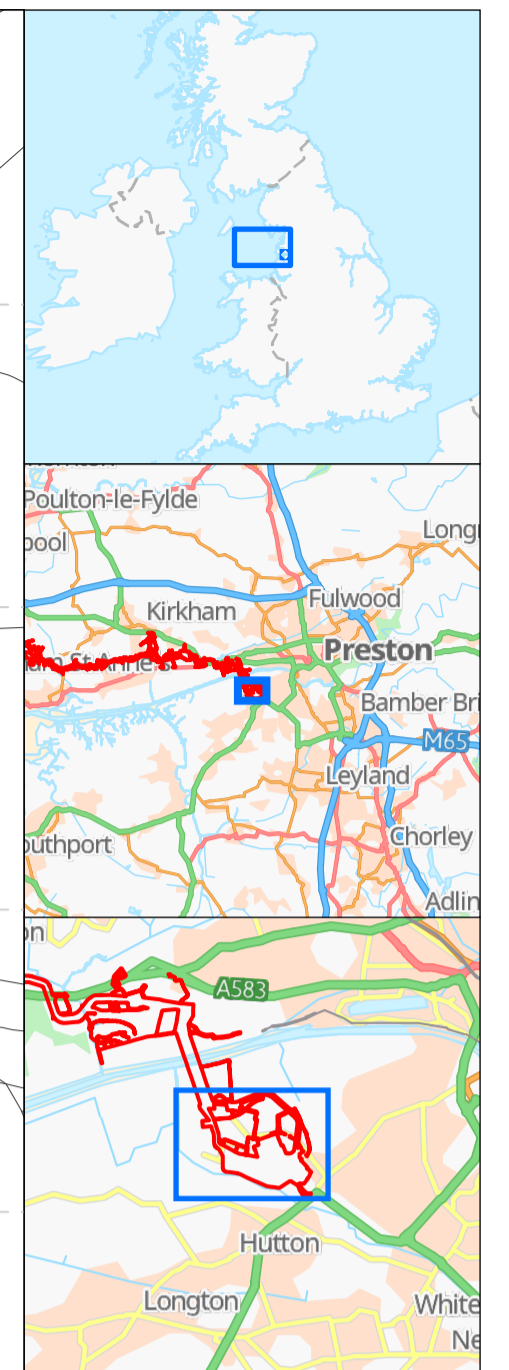
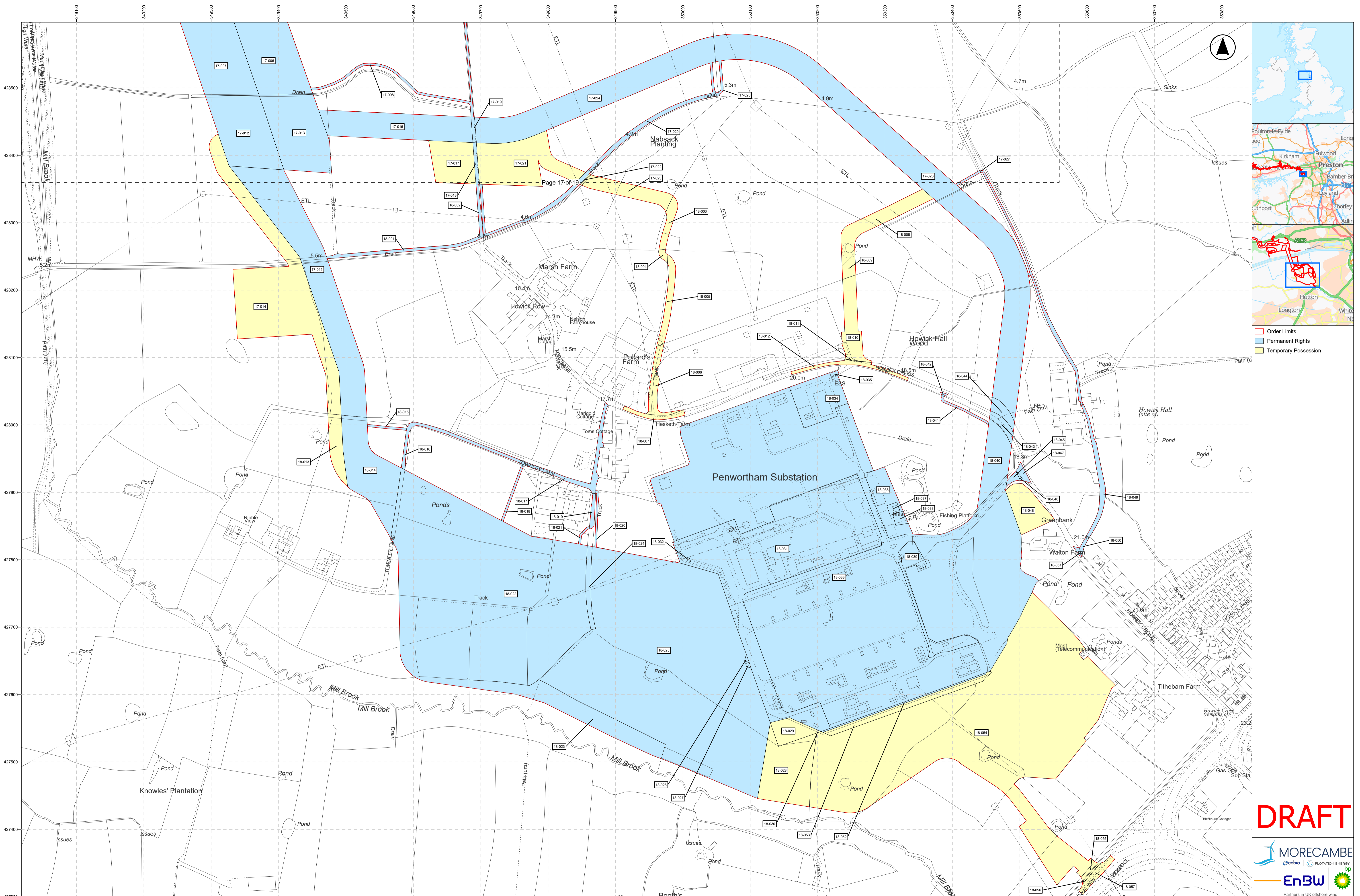
**Data Sources:**BP, Ordnance Survey  
Based Upon The Ordnance Survey Map With The Sanction Of The  
Controller Of HM Stationery Office. Crown Copyright Reserved. © OS  
Licence No. 100042124

**Service Layer Credits:** GB Cartographic Local Names:  
Contains OS data © Crown Copyright and database right  
2023  
Contains data from OS Zoomstack

VER	DATE	DETAILS	AUTH	CHK	APPRV
00	26.09.2024	Initial Issue	DM	XX	XX

**Drawing Number:**  
DM\_22003214\_LP\_1.17

DRAFT



- Order Limits
- Permanent Rights
- Temporary Possession

**Project Name:**  
MORGAN AND MORECAMBE OFFSHORE WIND FARMS:  
TRANSMISSION ASSETS

**Drawing Title:**  
LAND PLAN - ONSHORE  
APFP REGULATION: 5(2)(1)  
DOCUMENT REFERENCE: B10  
PAGE: 18 OF 19

0 25 50 75 Metres  
Scale@A1: 1:2,500

**Geodetic Information:**  
Datum: OSGB 1936  
Projection: British National Grid

**Data Sources:**BP, Ordnance Survey  
Based Upon The Ordnance Survey Map With The Sanction Of The  
Controller Of HM Stationery Office. Crown Copyright Reserved. © OS  
Licence No. 100042124

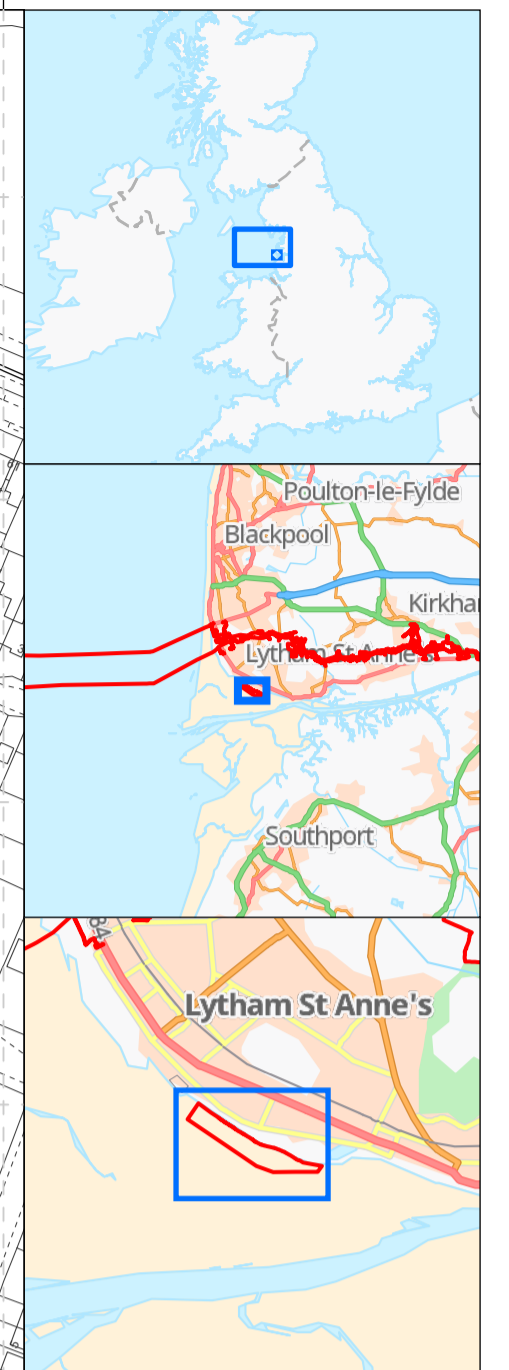
**Service Layer Credits:** GB Cartographic Local Names:  
Contains OS data © Crown Copyright and database right  
2023  
Contains data from OS Zoomstack

VER	DATE	DETAILS	AUTH	CHK	APPRV
00	26.09.2024	Initial Issue	DM	XX	XX

**Drawing Number:**  
DM\_22003214\_LP\_1.18

**DRAFT**

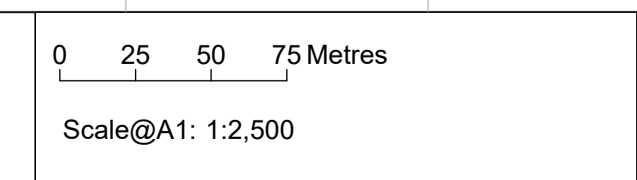




Order Limits  
Permanent Rights

**Project Name:**  
MORGAN AND MORECAMBE OFFSHORE WIND FARMS:  
TRANSMISSION ASSETS

**Drawing Title:**  
LAND PLAN - ONSHORE  
APEP REGULATION: 5(2)(1)  
DOCUMENT REFERENCE: B10  
PAGE: 19 OF 19



**Geodetic Information:**  
Datum: OSGB 1936  
Projection: British National Grid

**Data Sources:** BP, Ordnance Survey  
Based Upon The Ordnance Survey Map With The Sanction Of The  
Controller Of HM Stationery Office. Crown Copyright Reserved. © OS  
Licence No. 100042124

**Service Layer Credits:** GB Cartographic Local Names:  
Contains OS data © Crown Copyright and database right  
2023  
Contains data from OS Zoomstack

VER	DATE	DETAILS	AUTH	CHK	APPRV
00	26.09.2024	Initial Issue	DM	XX	XX

**Drawing Number:**  
DM\_22003214\_LP\_1.19

**DRAFT**

